

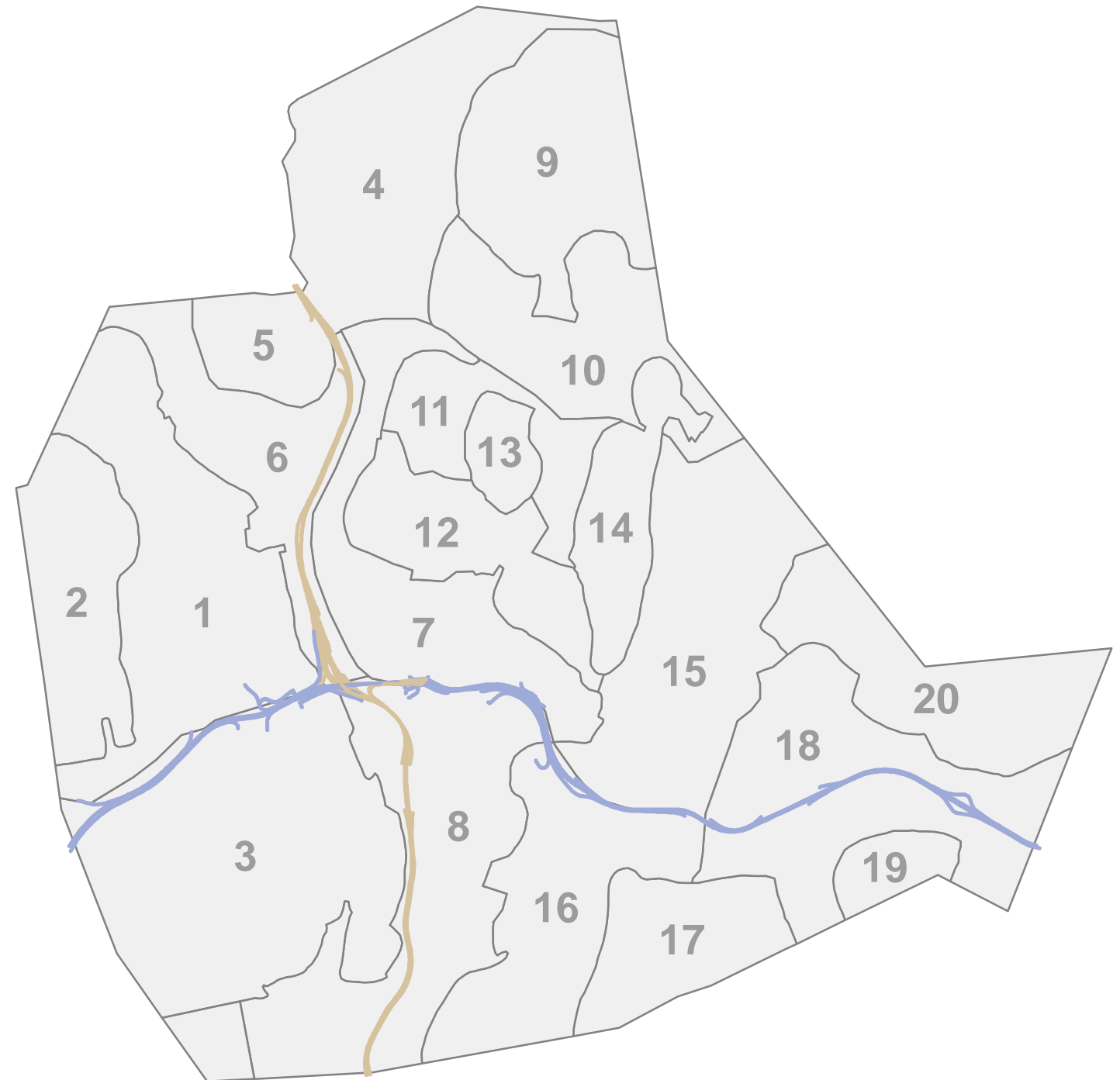
2025 Hydrant Flushing Routes

City of Waterbury



Water Department

April 2025 Edition

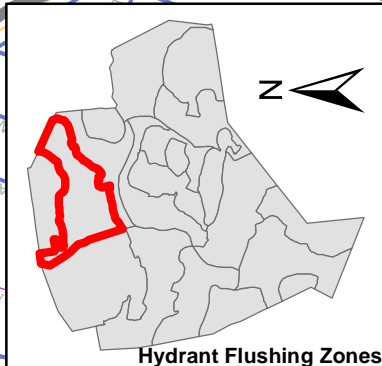


DATE	LOCATION	DATE	LOCATION	DATE	LOCATION	DATE	LOCATION	DATE	LOCATION	DATE	LOCATION
	1 - 480 OAKVILLE AVE		54 - 20 KAY LANE		107 - 86 KENDALL CIRCLE		160 - 424 GAYLORD DR		213 - 98 WOODSIDE AVE		266 - 92 PARKLAND AVE
	2 - 188 CLEMATIS AVE		55 - 138 OAKVILLE AVE		108 - 94 KENDALL CIRCLE		161 - 250 WESTWOOD AVE		214 - 64 ROBBINS ST		267 - 21 NORTHWOOD DR
	3 - 362 OAKVILLE AVE		56 - 126 OAKVILLE AVE		109 - 144 KENDALL CIRCLE		162 - 47 DEVONWOOD DR		215 - 64 ROBBINS ST		268 - 118 DEEPWOOD DR
	4 - 314 OAKVILLE AVE		57 - 28 CORONA DR		110 - 57 WOODCREST DR		163 - 91 DEVONWOOD DR		216 - 134 GRANDVIEW AVE		269 - 60 DEEPWOOD DR
	5 - 30 BLISS ST		58 - 69 ROCKWELL AVE		111 - 43 WOODCREST DR		164 - 70 GLENFORD DR		217 - 64 ROBBINS ST		270 - 67 PARKWOOD AVE
	6 - 17 EASTERN AVE		59 - 62 OAKDALE AVE		112 - 29 WOODCREST DR		165 - 145 DEVONWOOD DR		218 - 64 ROBBINS ST		271 - 66 LAKESIDE BLVD E
	7 - 26 ELMER ST		60 - 39 GLENDALE DR		113 - 92 WESTWOOD AVE		166 - 195 DEVONWOOD DR		219 - 117 ROBBINS ST		272 - 19 PARKWOOD AVE
	8 - 157 EASTERN AVE		61 - 66 CORONA DR		114 - 100 WOODCREST DR		167 - 71 WOODHAVEN ST		220 - 79 ROBBINS ST		273 - 1000 CHASE PARKWAY
	9 - 291 NEWRIDGE AVE		62 - 3 SKY HILL CIR		115 - 50 FOX RUN RD		168 - 129 DELAWARE AVE		221 - 17 GRANDVIEW AVE		274 - 60 WOOSTER AVE
	10 - 23 JONATHAN COURT		63 - 50 FERNDALE AVE		116 - 21 WHITE BIRCH DR		169 - 87 DELAWARE AVE		222 - 1069 WEST MAIN ST		275 - 110 WOOSTER AVE
	11 - 259 NEWRIDGE AVE		64 - 47 MARTONE ST		117 - 59 WHITE BIRCH DR		170 - 67 DELAWARE AVE		223 - 27 MYRTLE AVE		276 - 1038 CHASE PARKWAY
	12 - 202 NEWRIDGE AVE		65 - 61 MARTONE ST		118 - 67 WHITE BIRCH DR		171 - 164 WESTWOOD AVE		224 - 53 MYRTLE AVE		277 - 1136 CHASE PARKWAY
	13 - 7 OAKWOOD AVE		66 - 30 OAKVILLE AVE		119 - 110 WHITE BIRCH DR		172 - 48 WESTMONT DR		225 - 1098 WEST MAIN ST		278 - 202 MASON AVE
	14 - 69 OAKWOOD AVE		67 - 522 BUNKER HILL AVE		120 - 171 WHITE BIRCH DR		173 - 286 PARKLAWN DR		226 - 219 ROBBINS ST		279 - 52 CREST ST
	15 - 84 SUPERIOR AVE		68 - 169 IRVINGTON AVE		121 - 7 FOX RUN RD		174 - 230 PARKLAWN DR		227 - 1138 WEST MAIN ST		
	16 - 25 SUPERIOR AVE		69 - 650 BUNKER HILL AVE		122 - 7 FOX RUN RD		175 - 121 WESTWOOD AVE		228 - 41 BENHAM ST		
	17 - 377 NEWRIDGE AVE		70 - 9 SUNFIELD CIR		123 - 215 HADDAD RD		176 - 7 SPRINGDALE AVE		229 - 1232 WEST MAIN ST		
	18 - 99 CLEMATIS AVE		71 - 96 KENFIELD LANE		124 - 285 WHITE BIRCH DR		177 - 59 WESTWOOD AVE		230 - 1024 WEST MAIN ST		
	19 - 45 WHITTIER AVE		72 - 45 SKYVIEW LANE		125 - 293 WHITE BIRCH DR		178 - 38 MIDWOOD AVE		231 - 33 COLLEY ST		
	20 - 33 MAPLEWOOD ST		73 - 47 SUNNYBROOK BEND		126 - 173 KENDALL CIRCLE		179 - 52 THEROUX AVE		232 - 77 STARVIEW AVE		
	21 - 54 OVERLOOK AVE		74 - 12 ARDSLEY RD		127 - 185 KENDALL CIRCLE		180 - 44 ROCKHURST DR		233 - 44 STARVIEW AVE		
	22 - 88 OVERLOOK AVE		75 - 31 FOREST RIDGE RD		128 - 209 KENDALL CIRCLE		181 - 118 WESTMONT DR		234 - 1048 WEST ST		
	23 - 202 HUBBELL AVE		76 - 93 FOREST RIDGE RD		129 - 217 KENDALL CIRCLE		182 - 140 MIDWOOD AVE		235 - 50 WEST ST		
	24 - 73 ANGEL DR		77 - 50 ARDSLEY RD		130 - 245 KENDALL CIRCLE		183 - 104 MIDWOOD AVE		236 - 49 OAK HILL AVE		
	25 - 227 WHITEWOOD RD		78 - 718 BUNKER HILL AVE		131 - 43 GEORGE'S CT		184 - 198 WESTMONT DR		237 - 104 HIGHLAND AVE		
	26 - 108 HUBBELL AVE		79 - 52 JILLSON CIRCLE		132 - 51 GEORGE'S CT		185 - 246 WESTMONT DR		238 - 237 LEDGESIDE AVE		
	27 - 152 BAMFORD AVE		80 - 136 ARDSLEY RD		133 - 301 STODDARD RD		186 - 171 PARKLAWN DR		239 - 217 LEDGESIDE AVE		
	28 - 214 BAMFORD AVE		81 - 35 DEER PARK CIR		134 - 67 CIRCUIT AVE		187 - 91 PARKLAWN DR		240 - 30 LAKE ST		
	29 - 7 PLAINFIELD DR		82 - 198 ARDSLEY RD		135 - 107 CIRCUIT AVE		188 - 47 PARKLAWN DR		241 - 184 LEDGESIDE AVE		
	30 - 194 PULLEN AVE		83 - 210 ARDSLEY RD		136 - 181 CIRCUIT AVE		189 - 170 PARK RD		242 - 157 HIGHLAND AVE		
	31 - @ OVERLOOK AVE		84 - 27 WEST BIRCH DR		137 - 7 MOORLAND AVE		190 - 56 JOYCROFT RD		243 - 141 HIGHLAND AVE		
	32 - 169 CAPEWELL AVE		85 - 27 WEST BIRCH DR		138 - 25 ELMHURST AVE		191 - 180 PARK RD		244 - 85 HIGHLAND AVE		
	33 - 72 PLAINFIELD DR		86 - 145 HADDAD RD		139 - 59 WAYLAND AVE		192 - 21 TERRELL RD		245 - 98 LEDGESIDE AVE		
	34 - 51 DELHURST DR		87 - 165 HADDAD RD		140 - 117 WAYLAND AVE		193 - 48 CARDINAL LANE		246 - 181 HIGHLAND AVE		
	35 - 764 BUNKER HILL AVE		88 - 97 HADDAD RD		141 - 96 REVERE ST		194 - 264 PARK RD		247 - 23 CYNTHIA ST		
	36 - 821 BUNKER HILL AVE		89 - 39 HADDAD RD		142 - 60 REVERE ST		195 - 280 PARK RD		248 - 79 CYNTHIA ST		
	37 - 133 MARTONE ST		90 - 43 TRUMPET BROOK RD		143 - 17 REVERE ST		196 - 119 JOY RD		249 - 221 HIGHLAND AVE		
	38 - 50 VENICE AVE		91 - 105 TRUMPET BROOK RD		144 - 23 ADELAIDE AVE		197 - 159 ARDEN RD		250 - 228 HIGHLAND AVE		
	39 - 70 VENICE AVE		92 - 105 TRUMPET BROOK RD		145 - 72 ADELAIDE AVE		198 - 54 THRUSHWOOD PL		251 - 229 HIGHLAND AVE		
	40 - 40 VENICE AVE		93 - 383 BUNKER HILL AVE		146 - 5 PIERPONT ST		199 - 110 PARK RD		252 - 69 VERNON ST		
	41 - 108 VENICE AVE		94 - 19 BRIDLE SPUR		147 - 27 EVERGREEN ST		200 - 21 JOY RD		253 - 111 MOHICAN AVE		
	42 - 882 BUNKER HILL AVE		95 - 19 BRIDLE SPUR		148 - 60 EVERGREEN ST		201 - 134 FERN CIRCLE		254 - 91 VERNON ST		
	43 - 968 BUNKER HILL AVE		96 - 47 JUNIPER RIDGE DR		149 - 87 MOUNT VERNON AVE		202 - 55 DOUGLAS AVE		255 - 1279 WEST MAIN ST		
	44 - 1024 BUNKER HILL AVE		97 - 31 ARBUTUS BEND		150 - 175 MOUNT VERNON AVE		203 - 117 ARDEN RD		256 - 1312 WEST MAIN ST		
	45 - 1040 BUNKER HILL AVE		98 - 31 ARBUTUS BEND		151 - 68 MOORLAND AVE		204 - 163 ROBINWOOD RD		257 - 1375 WEST MAIN ST		
	46 - 72 WHITEWOOD RD		99 - 111 JUNIPER RIDGE DR		152 - 193 DELAWARE AVE		205 - 235 ROBINWOOD RD		258 - 1460 WEST MAIN ST		
	47 - 120 WHITEWOOD RD		100 - 111 JUNIPER RIDGE DR		153 - 60 GAYLORD DR		206 - 53 ROBINCREST DR		259 - 650 CHASE PARKWAY		
	48 - 158 WHITEWOOD RD		101 - 165 JUNIPER RIDGE DR		154 - 134 GAYLORD DR		207 - 305 ROBINWOOD RD		260 - 750 CHASE PARKWAY		
	49 - 210 OAKVILLE AVE		102 - 207 JUNIPER RIDGE DR		155 - 42 LEE ST		208 - 369 ROBINWOOD RD		261 - 777 CHASE PARKWAY		
	50 - 184 OAKVILLE AVE		103 - 95 SABAL DR		156 - 31 GAYLORD GLEN		209 - 160 ROBBINS ST		262 - 62 JANWOOD RD		
	51 - 30 LILLEY ST		104 - 296 JUNIPER RIDGE DR		157 - 244 GAYLORD DR		210 - 66 FERN CIRCLE		263 - 77 BRIARCLIFF AVE		
	52 - 44 ARMAND DR		105 - 43 SABAL DR		158 - 346 GAYLORD DR		211 - 53 ARDEN RD		264 - 800 CHASE PARKWAY		
	53 - 150 KAYNOR DR		106 - 54 KENDALL CIRCLE		159 - 424 GAYLORD DR		212 - 125 WOODSIDE AVE		265 - 934 CHASE PARKWAY		

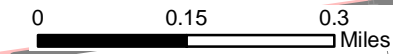
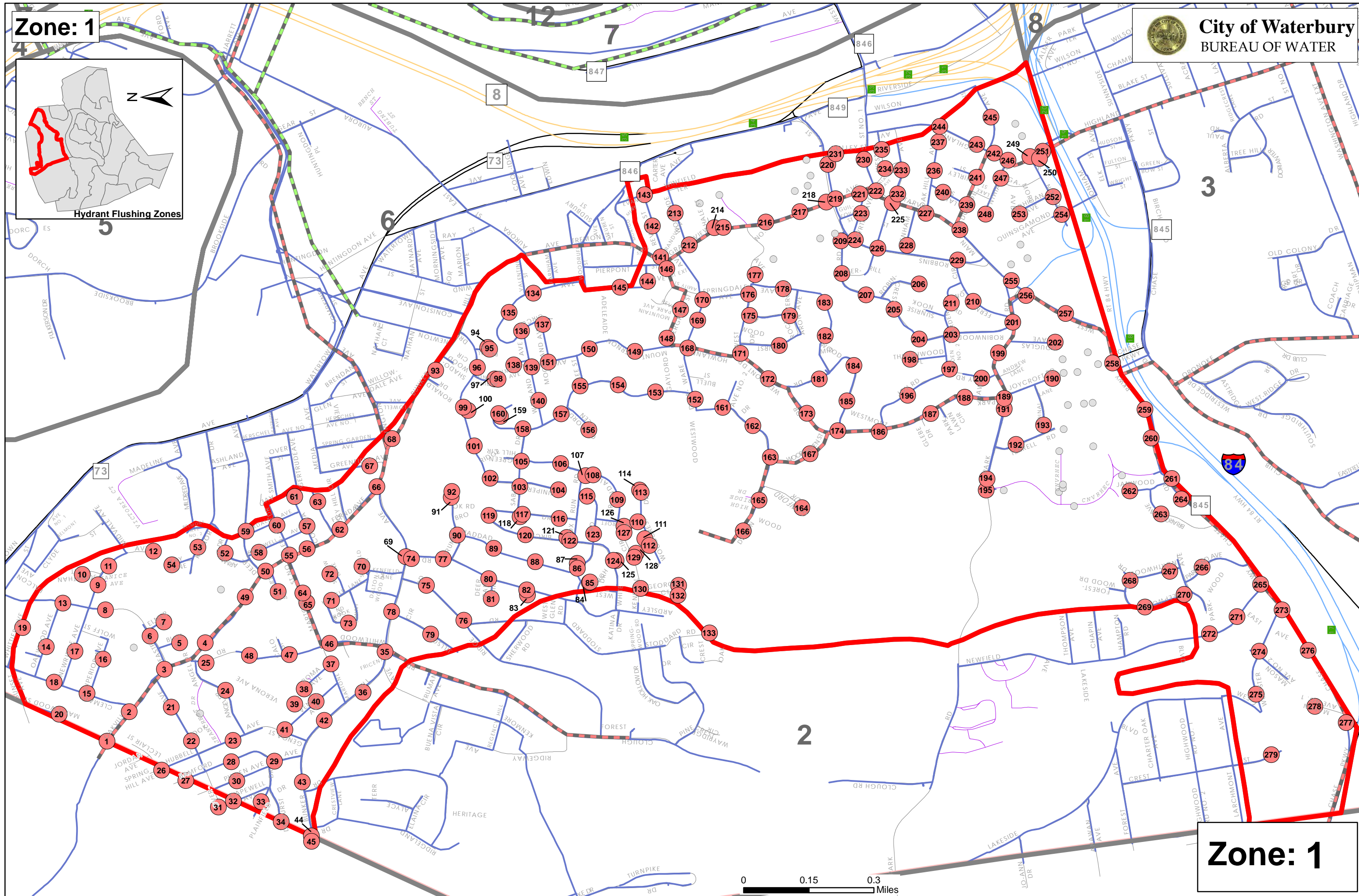
Zone: 1



City of Waterbury
BUREAU OF WATER



Hydrant Flushing Zones



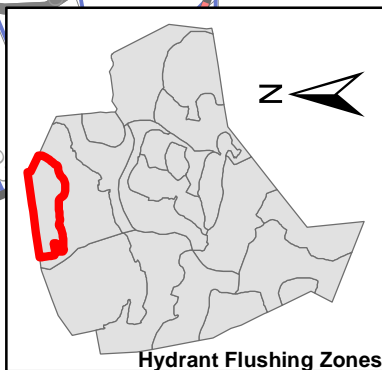
Zone: 1

DATE	LOCATION	DATE	LOCATION
	1 - 321 CLOUGH RD		54 - 282 ARDSLEY RD
	2 - 310 CLOUGH RD		55 - 318 ARDSLEY RD
	3 - 220 CLOUGH RD		56 - 318 ARDSLEY RD
	4 - 188 CLOUGH RD		57 - 3 KATINA DR
	5 - 132 CLOUGH RD		58 - 335 WHITE BIRCH DR
	6 - 52 CLOUGH RD		59 - 3 WEST BIRCH DR
	7 - 17 RIDGEWAY AVE		60 - 16 KATINA DR
	8 - 39 RIDGEWAY AVE		61 - 199 STODDARD RD
	9 - 121 KENMORE AVE		62 - 390 ARDSLEY RD
	10 - 39 REGENCY HILL		63 - 275 STODDARD RD
	11 - 166 CLOUGH RD		64 - 30 OAKCREST CIR
	12 - 95 KENMORE AVE		65 - 64 OAKCREST CIR
	13 - 41 KENMORE AVE		66 - 742 PARK RD
	14 - 48 BUENA VISTA CIRCLE		67 - 742 PARK RD
	15 - 95 RIDGEWAY AVE		68 - 742 PARK RD
	16 - 184 HERITAGE DR		69 - 742 PARK RD
	17 - 216 HERITAGE DR		70 - 742 PARK RD
	18 - 157 RIDGELAND DR		71 - 750 CHASE PARKWAY
	19 - 121 RIDGELAND DR		72 - 750 CHASE PARKWAY
	20 - 93 RIDGELAND DR		73 - 350 LAKESIDE BLVD E
	21 - 37 ELAINA CIR		74 - 18 THOMPSON AVE
	22 - 11 ALYCE TERR		75 - 56 THOMPSON AVE
	23 - 65 ALYCE TERR		76 - 78 CHAPIN AVE
	24 - 61 RIDGELAND DR		77 - 256 LAKESIDE BLVD E
	25 - 40 CRESTVIEW LANE		78 - 85 DEEPWOOD DR
	26 - 15 CRESTVIEW LANE		79 - 200 LAKESIDE BLVD E
	27 - 134 HERITAGE DR		80 - 423 LAKESIDE BLVD W
	28 - 88 HERITAGE DR		81 - 468 LAKESIDE BLVD W
	29 - 5 CRESTVIEW LANE		82 - 503 LAKESIDE BLVD W
	30 - 24 KENMORE AVE		83 - 559 LAKESIDE BLVD W
	31 - 24 KENMORE AVE		84 - 58 ANAWAN AVE
	32 - 24 KENMORE AVE		85 - 66 ANAWAN AVE
	33 - 24 KENMORE AVE		86 - 5 JOANN DR
	34 - 96 JILLSON CIRCLE		87 - 25 JOANN DR
	35 - ROW SHAWMUT AVE		88 - 653 LAKESIDE BLVD W
	36 - 139 TURNPIKE DR		89 - 695 LAKESIDE BLVD W
	37 - 140 TURNPIKE DR		90 - 178 FOREST AVE
	38 - 309 FOREST RIDGE RD		91 - 216 FOREST AVE
	39 - 241 FOREST RIDGE RD		92 - 71 CHARTER OAK AVE
	40 - 201 FOREST RIDGE RD		93 - 178 CREST ST
	41 - 149 FOREST RIDGE RD		94 - 311 LAKESIDE BLVD W
	42 - 149 FOREST RIDGE RD		95 - 41 HIGHWOOD RD
	43 - 56 STODDARD RD		96 - 155 HIGHWOOD RD
	44 - 370 CLOUGH RD		97 - ROW CHARTER OAK AVE
	45 - 183 PINECREST DR		98 - LAKESIDE W @ LARCHMONT
	46 - 29 WAYRIDGE CIRCLE		99 - 55 LARCHMONT AVE
	47 - 109 PINECREST DR		100 - 81 HIGHWOOD RD
	48 - 93 OAK HOLLOW DR		101 - 99 LARCHMONT AVE
	49 - 27 OAK HOLLOW DR		102 - 161 LARCHMONT AVE
	50 - 27 PINECREST DR		103 - LAKESIDE W @ LARCHMONT
	51 - 6 SPRINGWOOD RD		
	52 - 179 STODDARD RD		
	53 - 141 STODDARD RD		

Zone: 2



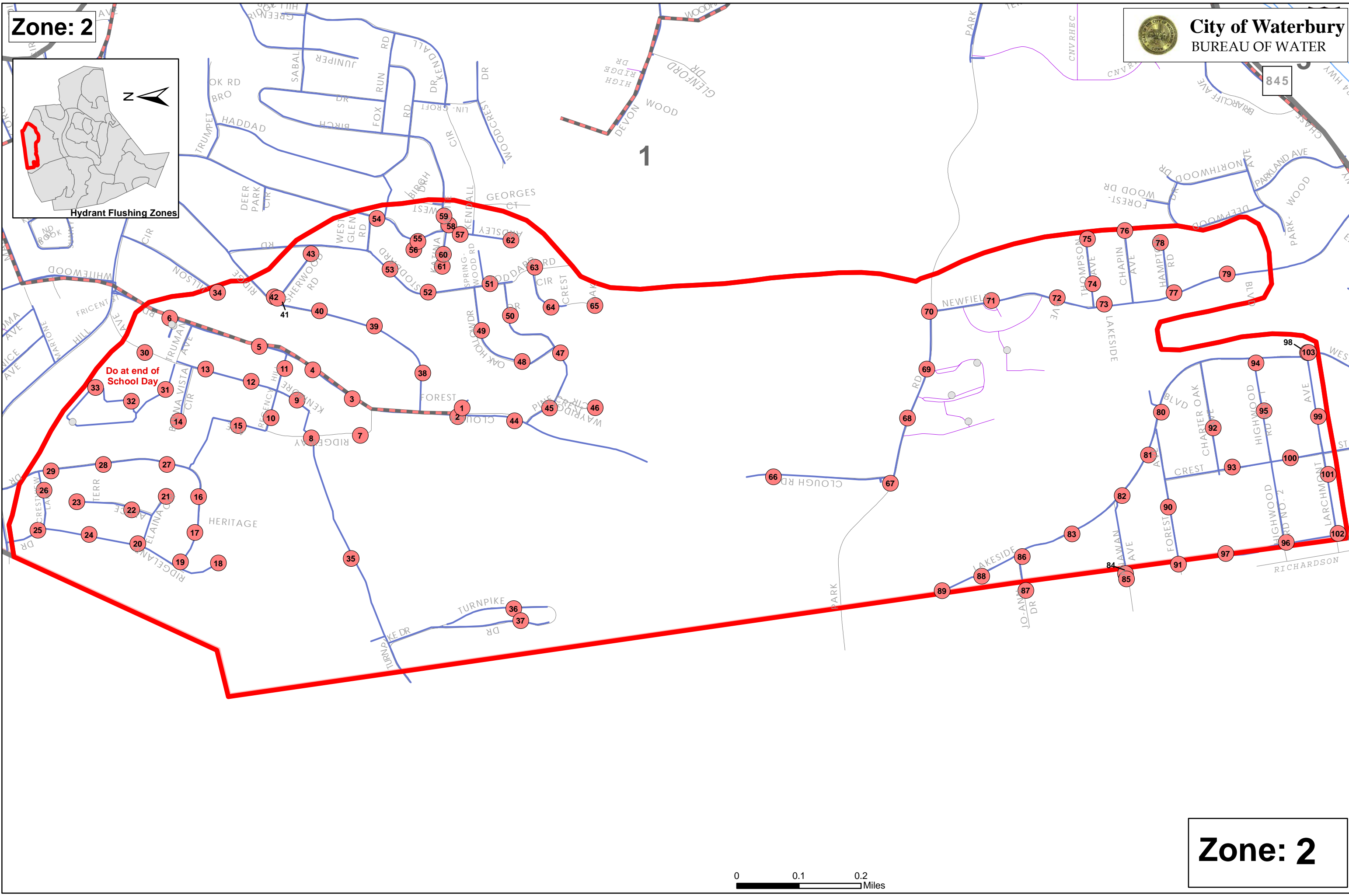
City of Waterbury
BUREAU OF WATER



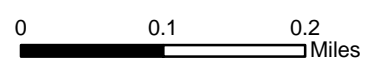
Hydrant Flushing Zones

1

Do at end of
School Day

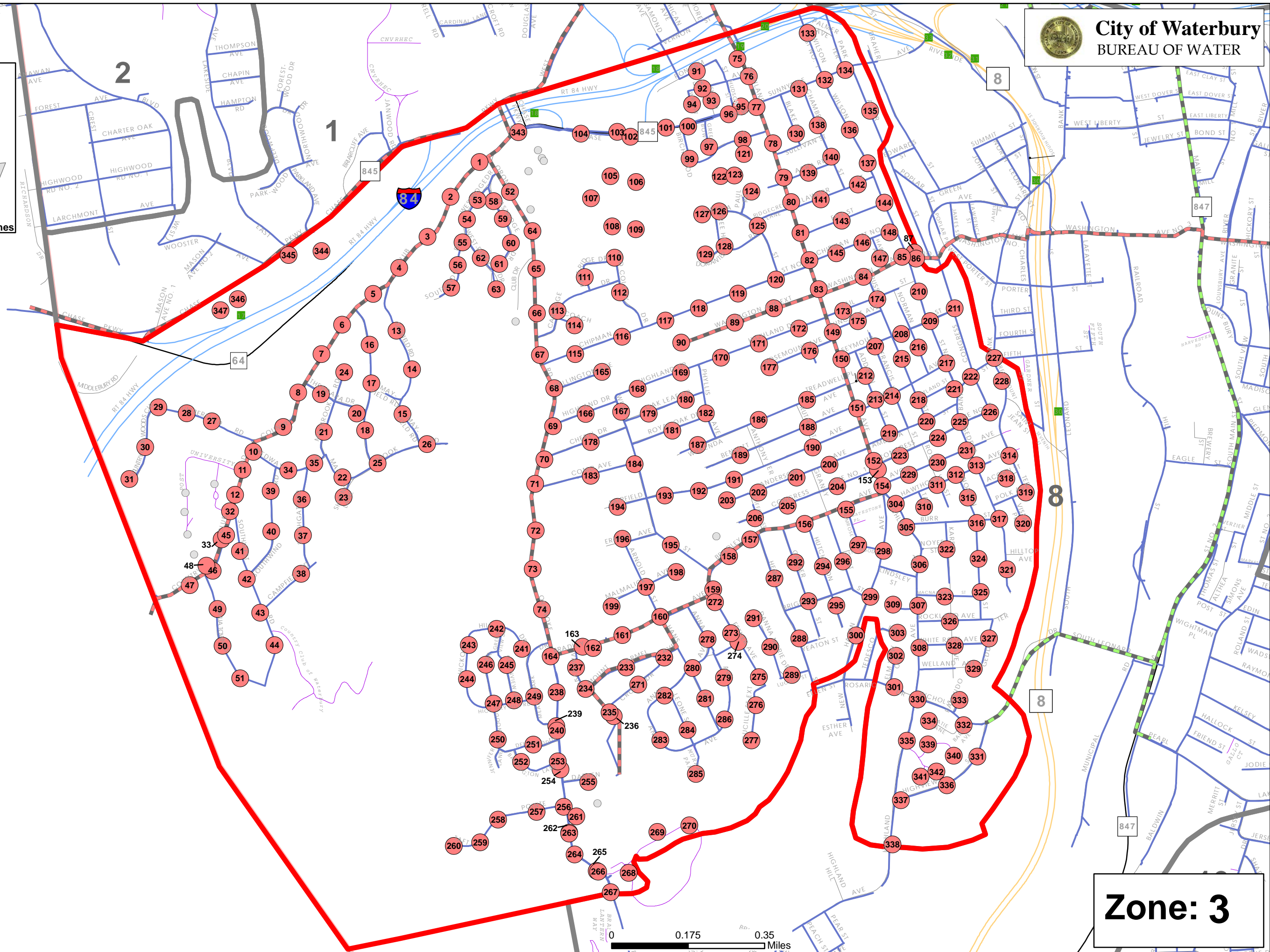
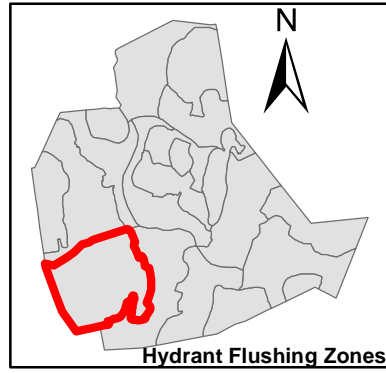


Zone: 2



DATE	LOCATION	DATE	LOCATION	DATE	LOCATION	DATE	LOCATION	DATE	LOCATION	DATE	LOCATION
	1 - 92 COUNTRY CLUB RD		59 - 54 EASTRIDGE DR		117 - 349 CHIPMAN ST		175 - 31 SUNCREST AVE		233 - 73 MOUNT CARMEL AVE		291 - 83 DANNA MARIE DR
	2 - 164 COUNTRY CLUB RD		60 - 88 EASTRIDGE DR		118 - 301 CHIPMAN ST		176 - 31 ROSEMOUNT AVE		234 - 52 VALLEY VIEW DR		292 - 59 CARVER ST
	3 - 250 COUNTRY CLUB RD		61 - 137 WESTRIDGE DR		119 - 233 CHIPMAN ST		177 - 81 ROSEMOUNT AVE		235 - 86 VALLEY VIEW DR		293 - 111 CARVER ST
	4 - 304 COUNTRY CLUB RD		62 - 137 WESTRIDGE DR		120 - 163 CHIPMAN ST		178 - 65 CHERYL DR		236 - 94 VALLEY VIEW DR		294 - 77 HUTCHINSON ST
	5 - 360 COUNTRY CLUB RD		63 - 176 WESTRIDGE DR		121 - 422 HIGHLAND AVE		179 - 73 OAKLEAF DR		237 - 20 VALLEY VIEW DR		295 - 143 HUTCHINSON ST
	6 - 434 COUNTRY CLUB RD		64 - 565 CHASE PARKWAY		122 - 422 HIGHLAND AVE		180 - 17 OAKLEAF DR		238 - 682 ORONOKE RD		296 - 132 GRANBY ST
	7 - 506 COUNTRY CLUB RD		65 - 565 CHASE PARKWAY		123 - 422 HIGHLAND AVE		181 - 58 ROYAL OAK DR		239 - 160 MEADOWLARK DR		297 - 60 PRIMROSE ST
	8 - 554 COUNTRY CLUB RD		66 - 197 ORONOKE RD		124 - 422 HIGHLAND AVE		182 - 56 PHYLLIS AVE		240 - 160 MEADOWLARK DR		298 - 67 NEW HAVEN AVE
	9 - 640 COUNTRY CLUB RD		67 - 568 CHIPMAN ST		125 - 64 ALBERTA ST		183 - 435 COMO AVE		241 - 17 HICKORY HILL DR		299 - 123 NEW HAVEN AVE
	10 - 9 MEDWAY RD		68 - 293 ORONOKE RD		126 - 116 ALBERTA ST		184 - 215 WESLEY ST		242 - 73 HICKORY HILL DR		300 - 179 NEW HAVEN AVE
	11 - 800 COUNTRY CLUB RD		69 - 469 HIGHLAND DR		127 - 138 ALBERTA ST		185 - 70 WILKENDA AVE		243 - 121 HICKORY HILL DR		301 - 79 ROSARIO DR
	12 - 800 COUNTRY CLUB RD		70 - 131 CHERYL DR		128 - 48 TREE HILL RD		186 - 150 WILKENDA AVE		244 - 177 HICKORY HILL DR		302 - 49 ELM VIEW CIR
	13 - 55 EASTFIELD RD		71 - 514 COMO AVE		129 - 30 DORIAN TERR		187 - 262 WILKENDA AVE		245 - 66 GREENVIEW DR		303 - 119 TEDESCO DR
	14 - 107 EASTFIELD RD		72 - 587 ORONOKE RD		130 - 51 BLAKE ST		188 - 57 BENNETT AVE		246 - 25 DELLWOOD DR		304 - 857 HIGHLAND AVE
	15 - 45 MAYFIELD RD		73 - 587 ORONOKE RD		131 - 161 SUNNYSIDE AVE		189 - 147 BENNETT AVE		247 - 261 HICKORY HILL DR		305 - 884 HIGHLAND AVE
	16 - 21 MIDDLEWAY EAST		74 - 587 ORONOKE RD		132 - 121 SUNNYSIDE AVE		190 - 81 FAIRFIELD AVE		248 - 293 HICKORY HILL DR		306 - 923 HIGHLAND AVE
	17 - 45 MIDDLEWAY EAST		75 - 276 HIGHLAND AVE		133 - 229 WILSON ST		191 - 227 FAIRFIELD AVE		249 - 99 MEADOWLARK DR		307 - 975 HIGHLAND AVE
	18 - 73 MIDDLEWAY EAST		76 - 301 HIGHLAND AVE		134 - 95 SUNNYSIDE AVE		192 - 277 FAIRFIELD AVE		250 - 145 DELLWOOD DR		308 - 1037 HIGHLAND AVE
	19 - 16 THENDARA DR		77 - 338 HIGHLAND AVE		135 - 192 ALDER ST		193 - 305 FAIRFIELD AVE		251 - 217 DELLWOOD DR		309 - 24 ROOSEVELT DR
	20 - 34 THENDARA DR		78 - 389 HIGHLAND AVE		136 - 357 WILSON ST		194 - 411 FAIRFIELD AVE		252 - 50 BARRINGTON LANE		310 - 20 TAFT ST
	21 - 387 MAYBROOK RD		79 - 431 HIGHLAND AVE		137 - 399 WILSON ST		195 - 75 WESLEY ST		253 - 756 ORONOKE RD		311 - 95 HAWTHORNE AVE
	22 - 292 MAYBROOK RD		80 - 463 HIGHLAND AVE		138 - 59 CHAMBERS ST		196 - 56 ERNEST AVE		254 - 772 ORONOKE RD		312 - 68 HAWTHORNE AVE
	23 - 50 SHIRING LANE		81 - 499 HIGHLAND AVE		139 - 31 ACRA RD		197 - 48 ARNOLD ST		255 - 34 DARREN COURT		313 - 49 GEDDES TERR
	24 - 458 MAYBROOK RD		82 - 531 HIGHLAND AVE		140 - 93 CHAMBERS ST		198 - 19 MALMALICK AVE		256 - 7 TAFT POINTE		314 - 5 HAWTHORNE AVE
	25 - 184 MAYBROOK RD		83 - 571 HIGHLAND AVE		141 - 67 LAWLOR ST		199 - 587 ORONOKE RD		257 - 29 TAFT POINTE		315 - 27 NORTON ST
	26 - 81 MAYFIELD RD		84 - 594 WASHINGTON AVE		142 - 19 LAWLOR ST		200 - 61 ANDERSON AVE		258 - 69 TAFT POINTE		316 - 17-19 BURR ST
	27 - 1 UMBERFIELD RD		85 - 520 WILSON ST		143 - 49 FOX ST		201 - 121 ANDERSON AVE		259 - 99 TAFT POINTE		317 - 119 GEDDES TERR
	28 - 2 UMBERFIELD RD		86 - 498 WASHINGTON AVE		144 - 449 WILSON ST		202 - 50 CLIFFORD ST		260 - 119 TAFT POINTE		318 - 26 ACORN ST
	29 - @ COUNTRY CLUB WOODS		87 - 498 WASHINGTON AVE		145 - 81 CHIPMAN ST		203 - 238 ANDERSON AVE		261 - 827 ORONOKE RD		319 - 1 POLK AVE
	30 - 34 COUNTRY CLUB WOODS		88 - 740 WASHINGTON AVE EXT		146 - 45 CHIPMAN ST		204 - 761 CONGRESS AVE EXT		262 - 912 ORONOKE RD		320 - 39 VISTA PLACE
	31 - 72 COUNTRY CLUB WOODS		89 - 816 WASHINGTON AVE EXT		147 - 11 HARRIET AVE		205 - 851 CONGRESS AVE		263 - 912 ORONOKE RD		321 - 181 GEDDES TERR
	32 - 800 COUNTRY CLUB RD		90 - 910 WASHINGTON AVE EXT		148 - 494 WILSON ST		206 - 154 BRADLEY AVE		264 - 912 ORONOKE RD		322 - 48 KAREN AVE
	33 - 800 COUNTRY CLUB RD		91 - 61 PONHAM ST		149 - 631 HIGHLAND AVE		207 - 131 SEYMOUR ST		265 - 912 ORONOKE RD		323 - 40 MACNAMARA ST
	34 - 55 MEDWAY RD		92 - 6 FULTON ST		150 - 665 HIGHLAND AVE		208 - 87 SEYMOUR ST		266 - 912 ORONOKE RD		324 - 101 NORTON ST
	35 - 73 MEDWAY RD		93 - 25 FULTON ST		151 - 114 CLAIRMONT AVE		209 - 25 SEYMOUR ST		267 - 930 BRISTOL ST		325 - 135 NORTON ST
	36 - 34 SOUTHGATE RD		94 - 19 WRIGHT ST		152 - 791 HIGHLAND AVE		210 - 571 WILSON ST		268 - 925 ORONOKE RD		326 - 46 ROCKLAND AVE
	37 - 82 SOUTHGATE RD		95 - 326 HIGHLAND AVE		153 - 795 HIGHLAND AVE		211 - 305 CONGRESS AVE		269 - 925 ORONOKE RD		327 - 285 GEDDES TERR
	38 - 114 SOUTHGATE RD		96 - 343 CHASE PARKWAY		154 - 825 HIGHLAND AVE		212 - 37 ADDISON ST		270 - 925 ORONOKE RD		328 - 60 WHITE ROSE AVE
	39 - 143 SOUTHWIND RD		97 - 43 GREENBOW ST		155 - 47 BRADLEY AVE		213 - 79 ADDISON ST		271 - 43 CRONIN DR		329 - 92 WELLAND AVE
	40 - 87 SOUTHWIND RD		98 - 33 BIRCHWOOD ST		156 - 10 HUTCHINSON ST		214 - 118 FRANCIS ST		272 - 8 ESTHER AVE		330 - 1101 HIGHLAND AVE
	41 - 82 SOUTHWEST RD		99 - 141 BIRCHWOOD ST		157 - 169 BRADLEY AVE		215 - 101 RUSSELL ST		273 - 56 ESTHER AVE		331 - 41 HIGHVIEW ST
	42 - 126 SOUTHWEST RD		100 - 393 CHASE PARKWAY		158 - 211 BRADLEY AVE		216 - 640 WILSON ST		274 - 64 ESTHER AVE		332 - 167 NICHOLS DR
	43 - 184 SOUTHWEST RD		101 - 430 CHASE PARKWAY		159 - 251 BRADLEY AVE		217 - 661 WILSON ST		275 - 116 ESTHER AVE		333 - 1 RANAUDO ST
	44 - 1 ORONOKE RD		102 - 475 CHASE PARKWAY		160 - 284 BRADLEY AVE		218 - 42 RUTLAND ST		276 - 131 LUCILLE ST		334 - 34 KATIE LANE
	45 - 82 SOUTHWEST RD		103 - 480 CHASE PARKWAY		161 - 587 ORONOKE RD		219 - 137 ADDISON ST		277 - 179 LUCILLE ST		335 - 1145 HIGHLAND AVE
	46 - 915 COUNTRY CLUB RD		104 - 565 CHASE PARKWAY		162 - 409 BRADLEY AVE		220 - 37 AMERICA ST		278 - 45 ANNA AVE		336 - 71 HIGHVIEW ST
	47 - 975 COUNTRY CLUB RD		105 - 483 CHASE PARKWAY		163 - 587 ORONOKE RD		221 - 1380 BANK ST		279 - 100 ANNA AVE		337 - 149 HIGHLAND AVE
	48 - 800 COUNTRY CLUB RD		106 - 483 CHASE PARKWAY		164 - 634 ORONOKE RD		222 - 434 CONGRESS AVE		280 - 392 ANNA AVE		338 - 1291 HIGHLAND AVE
	49 - 47 JOSHUA TOWN RD		107 - 565 CHASE PARKWAY		165 - 99 WELLINGTON AVE		223 - 645 CONGRESS AVE		281 - 109 HANS AVE		339 - 1159 HIGHLAND AVE
	50 - 93 JOSHUA TOWN RD		108 - 483 CHASE PARKWAY		166 - 421 HIGHLAND DR		224 - 585 CONGRESS AVE		282 - 336 ANNA AVE		340 - 1159 HIGHLAND AVE
	51 - 146 JOSHUA TOWN RD		109 - 483 CHASE PARKWAY		167 - 96 OAKLEAF DR		225 - 1447 BANK ST		283 - 266 ANNA AVE		341 - 1159 HIGHLAND AVE
	52 - 565 CHASE PARKWAY		110 - 131 OLD COLONY DR		168 - 327 HIGHLAND DR		226 - 489 CONGRESS AVE		284 - 49 LEONE ST		342 - 1159 HIGHLAND AVE
	53 - 45 WESTRIDGE DR		111 - 76 PARTRIDGE DR		169 - 253 HIGHLAND DR		227 - 13 FIFTH ST		285 - 215 ANNA AVE		343 - 565 CHASE PARKWAY
	54 - 61 WESTRIDGE DR		112 - 67 OLD COLONY DR		170 - 183 HIGHLAND DR		228 - 28 GREENMOUNT TERR		286 - 152 ANNA AVE		344 - 937 CHASE PARKWAY
	55 - 90 WESTRIDGE DR		113 - 110 CARRIAGE DR		171 - 111 HIGHLAND DR		229 - 123 AVON AVE		287 - 77 HEWEY ST		345 - 951 CHASE PARKWAY
	56 - 42 SOUTHRIDGE DR		114 - 24 COACH DR		172 - 41 HIGHLAND DR		230 - 81 AVON AVE		288 - 179 HEWEY ST		346 - 1075 CHASE PARKWAY
	57 - 42 SOUTHRIDGE DR		115 - 521 CHIPMAN ST		173 - 125 VAIL ST		231 - 51 AVON AVE		289 - 66 LUCILLE ST		347 - 1075 CHASE PARKWAY
	58 - 28 EASTRIDGE DR		116 - 443 CHIPMAN ST		174 - 29 RUSSELL ST		232 - 46 HANS AVE		290 - 43 DANNA MARIE DR		

Zone: 3



Zone: 3

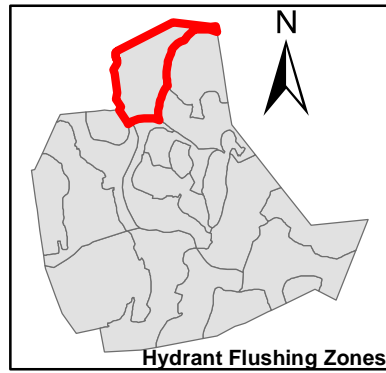
DATE	LOCATION
	1 - 2176 THOMASTON AVE
	2 - 2121 THOMASTON AVE
	3 - 2100 THOMASTON AVE
	4 - 2121 THOMASTON AVE
	5 - 2038 THOMASTON AVE
	6 - COMMONS COURT
	7 - COMMONS COURT
	8 - @ FORT HILL AVE
	9 - 1875 THOMASTON AVE
	10 - 2120 THOMASTON AVE
	11 - 2038 THOMASTON AVE
	12 - 27 SOUTH COMMONS RD
	13 - 31 FORT HILL AVE
	14 - 105 DOWNES ST
	15 - 159-161 DOWNES ST
	16 - 1801 THOMASTON AVE
	17 - 1801 THOMASTON AVE
	18 - 350 CHASE RIVER RD
	19 - 1744 THOMASTON AVE
	20 - 1730 THOMASTON AVE
	21 - 25 SPRAGUE ST
	22 - 1669 THOMASTON AVE
	23 - 1603 THOMASTON AVE
	24 - 52 SHEFFIELD TERR
	25 - 41 SHEFFIELD ST
	26 - 36 SHEFFIELD ST
	27 - 115 SHEFFIELD ST
	28 - 239 SHEFFIELD ST
	29 - 293 SHEFFIELD ST
	30 - 1522 THOMASTON AVE
	31 - 1522 THOMASTON AVE
	32 - 53 WELCH ST
	33 - 1643 THOMASTON AVE
	34 - 44 CHAPEL ST
	35 - 1443 THOMASTON AVE
	36 - 1522 THOMASTON AVE
	37 - 5 PARKER ST
	38 - 31 HOMER ST
	39 - 34 PARKER ST
	40 - 150 BOYDEN ST
	41 - 185 BOYDEN ST
	42 - 4 WHEELER ST
	43 - 1035 COOKE ST
	44 - 84 WHEELER ST
	45 - 60 WHEELER ST
	46 - 311 BOYDEN ST
	47 - 244 BOYDEN ST
	48 - 208 BOYDEN ST
	49 - 49 HARVARD ST
	50 - 9 HARVARD ST
	51 - 66 YALE ST
	52 - 110 YALE ST
	53 - 200 YALE ST

DATE	LOCATION
	54 - 37 CATHY LANE
	55 - 77 CATHY LANE
	56 - 52 KARA DR
	57 - 86 KARA DR
	58 - 132 KARA DR
	59 - 36 KINGSLEY CT
	60 - 89 SOCIETY HILL RD
	61 - 37 COMMONS COURT
	62 - 800 CHASE RIVER RD
	63 - 800 CHASE RIVER RD
	64 - 800 CHASE RIVER RD
	65 - 45 COMMONS COURT
	66 - 800 CHASE RIVER RD
	67 - 412 CHASE RIVER RD
	68 - 351 CHASE RIVER RD
	69 - 332 CHASE RIVER RD
	70 - 214 CHASE RIVER RD
	71 - 100 CHASE RIVER RD
	72 - 80 CHASE RIVER RD

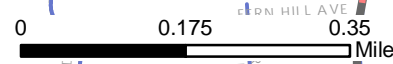
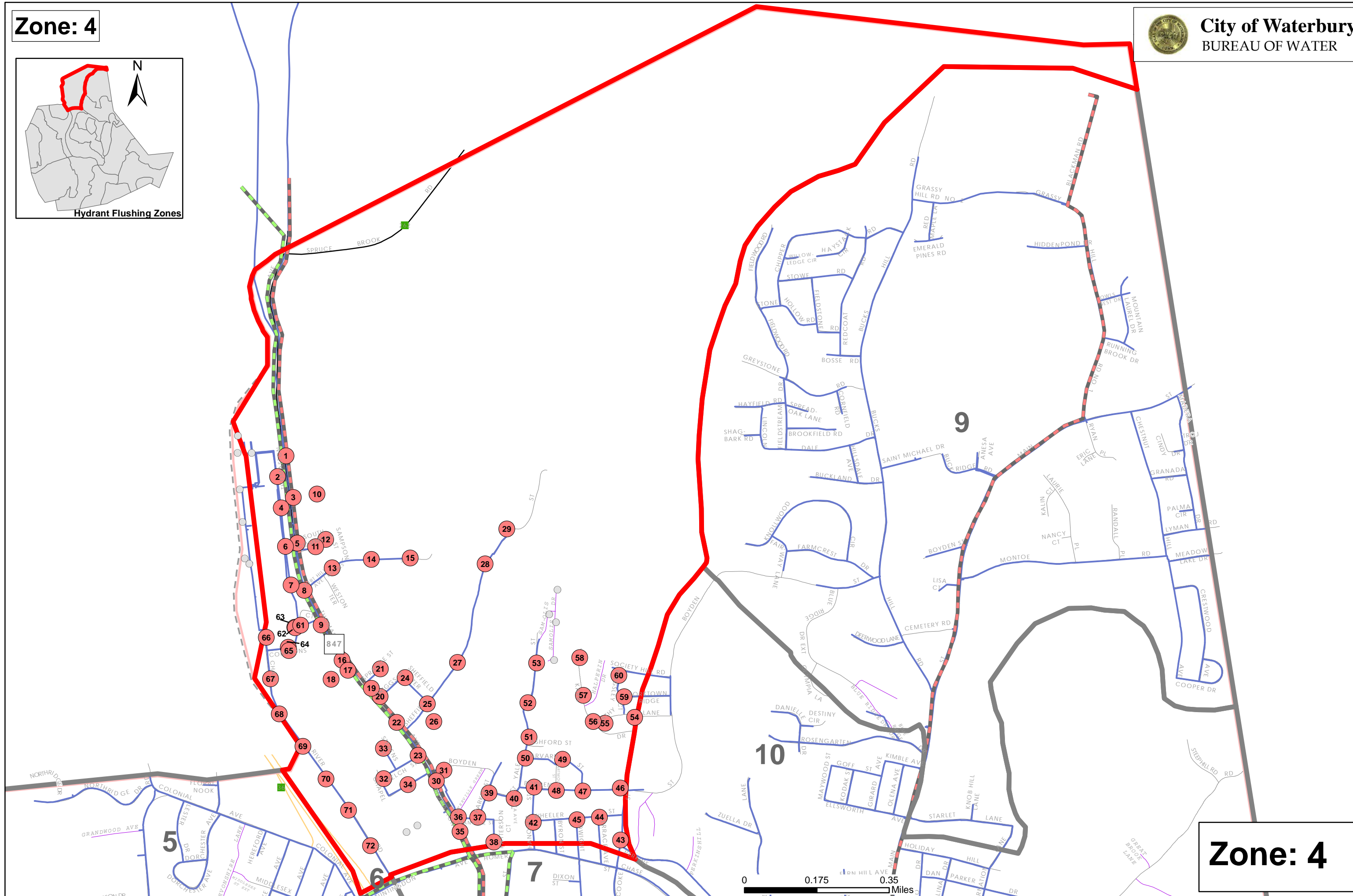
Zone: 4



City of Waterbury
BUREAU OF WATER



Hydrant Flushing Zones



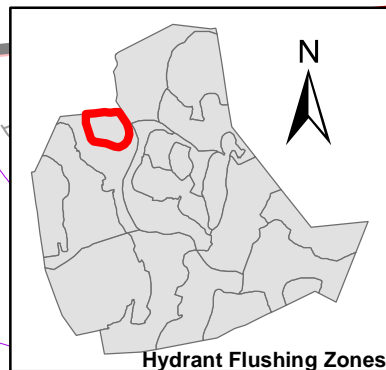
Zone: 4

DATE	LOCATION
	1 - 200 MONMOUTH AVE
	2 - 143 COLONIAL AVE
	3 - 201 COLONIAL AVE
	4 - 283 COLONIAL AVE
	5 - 245 COLONIAL AVE
	6 - 245 COLONIAL AVE
	7 - 245 COLONIAL AVE
	8 - 121 HEREFORD AVE
	9 - 211 PEMBROKE AVE
	10 - 133 PEMBROKE AVE
	11 - 92 MIDDLESEX ST
	12 - 55 CHESTER AVE
	13 - 161 MONMOUTH AVE
	14 - 62 SUFFOLK ST
	15 - @ COLONIAL AVE
	16 - 151 CORNWALL AVE
	17 - 83 CORNWALL AVE
	18 - 83 CORNWALL AVE
	19 - 4 SUFFOLK ST
	20 - 37 ESSEX AVE
	21 - 124 ESSEX AVE
	22 - 77 STAFFORD ST
	23 - 283 COLONIAL AVE
	24 - 283 COLONIAL AVE
	25 - 283 COLONIAL AVE
	26 - 283 COLONIAL AVE
	27 - 283 COLONIAL AVE
	28 - 283 COLONIAL AVE
	29 - 44 BERKSHIRE DR
	30 - @ COLONIAL AVE
	31 - 1 NORTHRIDGE DR
	32 - 2 NORTHRIDGE DR
	33 - 3 NORTHRIDGE DR
	34 - 283 COLONIAL AVE
	35 - 283 COLONIAL AVE
	36 - 283 COLONIAL AVE
	37 - 429 BROOKSIDE RD
	38 - 100 FULKERSON DR
	39 - 100 FULKERSON DR
	40 - 100 FULKERSON DR
	41 - 100 FULKERSON DR
	42 - 140 FULKERSON DR
	43 - 140 FULKERSON DR
	44 - 140 FULKERSON DR
	45 - 140 FULKERSON DR
	46 - 55 FULKERSON DR
	47 - 269 BROOKSIDE RD
	48 - 280 BROOKSIDE RD
	49 - 176 BROOKSIDE RD
	50 - 176 BROOKSIDE RD

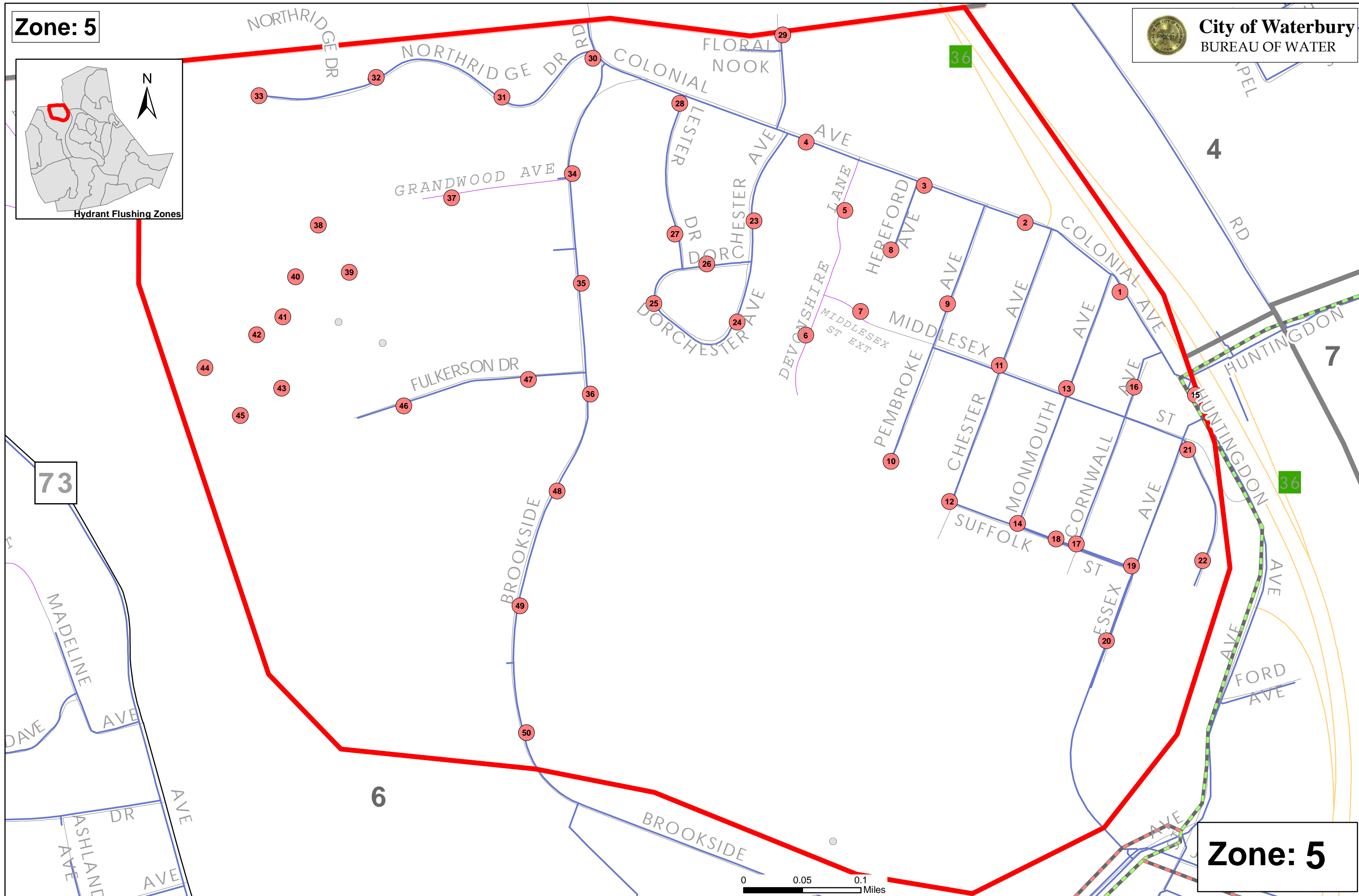
Zone: 5



City of Waterbury
BUREAU OF WATER



Hydrant Flushing Zones



Zone: 5

DATE	LOCATION
	1 - @ RTE 8 OFF RAMP
	2 - @ MIDDLESEX ST
	3 - 677 HUNTINGDON AVE
	4 - 11 EAST AURORA ST
	5 - 526 HUNTINGDON AVE
	6 - @ HUNTINGDON AVE
	7 - 346 HUNTINGDON AVE
	8 - 346 HUNTINGDON AVE
	9 - 22 TOMPKINS ST
	10 - 43 TOMPKINS ST
	11 - 22 TOMPKINS ST
	12 - 240 HUNTINGDON AVE
	13 - 185 HUNTINGDON AVE
	14 - 50 BROOKSIDE RD
	15 - 78 BROOKSIDE RD
	16 - 92 BROOKSIDE RD
	17 - 92 BROOKSIDE RD
	18 - 150 BROOKSIDE RD
	19 - RTE 8 OFF RAMP
	20 - 99 JARRETT AVE
	21 - 21 EAST AURORA ST
	22 - 51 EAST AURORA ST
	23 - 75 EAST AURORA ST
	24 - 150 EAST AURORA ST
	25 - OPPOSITE HUNTINGDON PL
	26 - 182 EAST AURORA ST
	27 - 182 EAST AURORA ST
	28 - 240 EAST AURORA ST
	29 - 225 EAST AURORA ST
	30 - 237 EAST AURORA ST
	31 - @ RTE 73
	32 - 684 WATERTOWN AVE
	33 - 617 WATERTOWN AVE
	34 - 561 WATERTOWN AVE
	35 - 480 WATERTOWN AVE
	36 - 108 EDWIN AVE
	37 - 41 COOLIDGE AVE
	38 - 51 COOLIDGE AVE
	39 - 51 AURORA ST
	40 - 197 BUNKER HILL AVE
	41 - 144 BUNKER HILL AVE
	42 - 353 GRANDVIEW AVE
	43 - 567 WATERTOWN AVE
	44 - 86 BUNKER HILL AVE
	45 - 83 MONTGOMERY ST
	46 - 49 MONTGOMERY ST
	47 - 44 BUNKER HILL AVE
	48 - 5 PEQUOT ST
	49 - 41 PIERPONT ST
	50 - 19 WOODRUFF ST
	51 - 47 WOODRUFF ST
	52 - 71 PIERPONT ST
	53 - 34 FARNHAM AVE

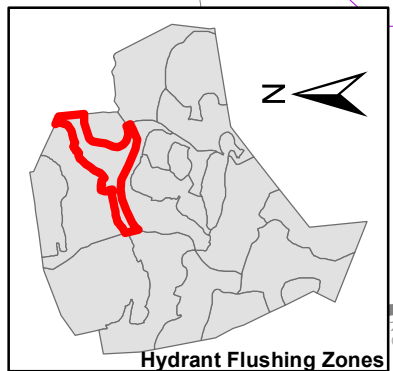
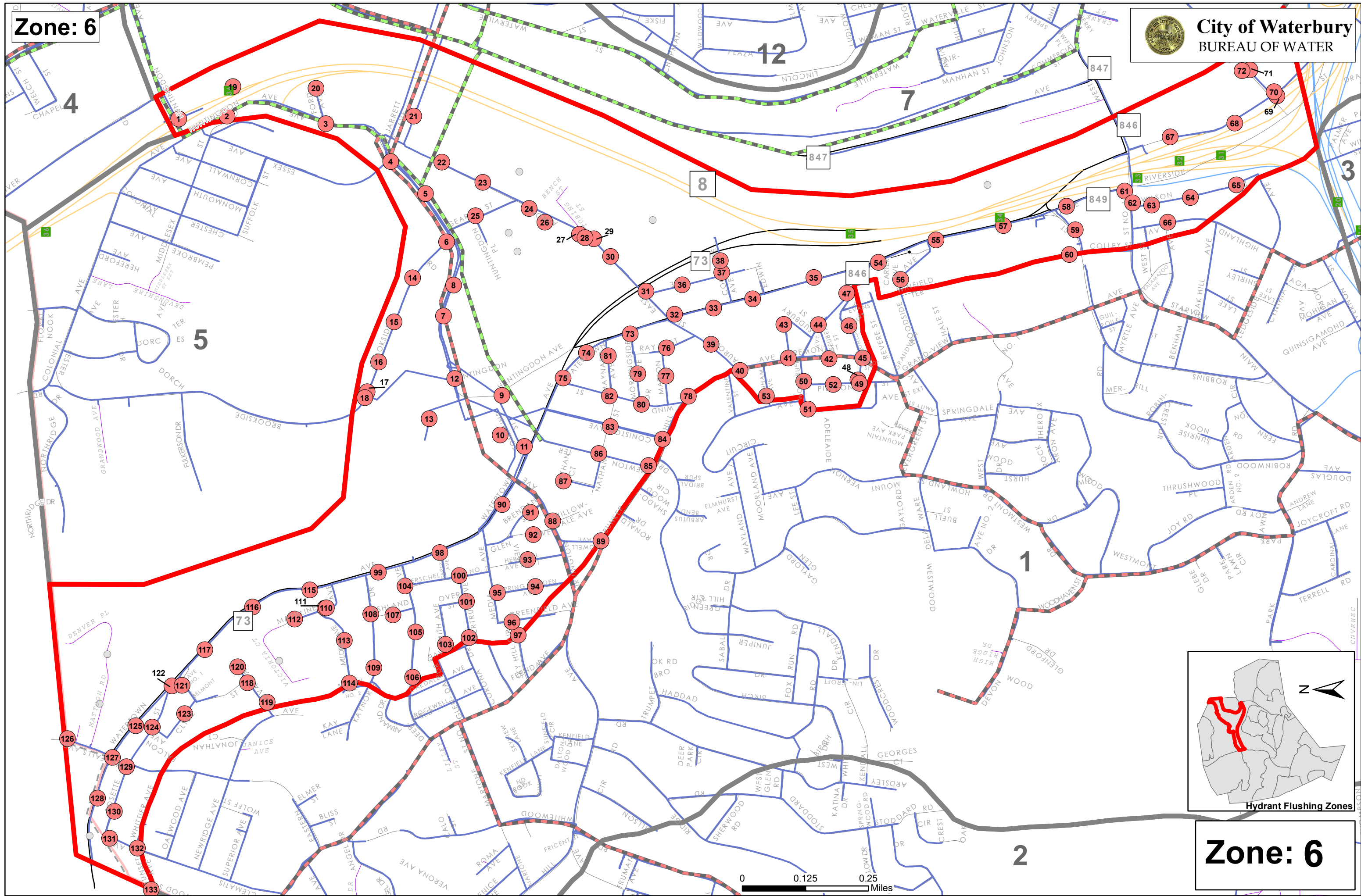
DATE	LOCATION
	54 - 381 WATERTOWN AVE
	55 - 64 ROBBINS ST
	56 - 56 WOODSIDE AVE
	57 - 64 ROBBINS ST
	58 - 109 WATERTOWN AVE
	59 - 35 ROBBINS ST
	60 - 64 ROBBINS ST
	61 - 926 WEST MAIN ST
	62 - 935 WEST MAIN ST
	63 - 18 WILSON ST
	64 - 58 WILSON ST
	65 - 106 WILSON ST
	66 - 35 HIGHLAND AVE
	67 - RIVERSIDE ST NB
	68 - RIVERSIDE ST NB
	69 - @ FREIGHT ST
	70 - @ FREIGHT ST
	71 - 245 FREIGHT ST
	72 - 250 FREIGHT ST
	73 - 751 WATERTOWN AVE
	74 - 813 WATERTOWN AVE
	75 - 859 WATERTOWN AVE
	76 - 30 RAY ST
	77 - 19 MARION AVE
	78 - 254 BUNKER HILL AVE
	79 - 43 MORNINGSIDE AVE
	80 - 86 WINDSOR ST
	81 - 19 MAYNARD AVE
	82 - 56 WINDSOR ST
	83 - 70 CONISTON AVE
	84 - 120 CONISTON AVE
	85 - 167 NEWTON TERR
	86 - 91 NEWTON TERR
	87 - 985 WATERTOWN AVE
	88 - 5 WILLOWDALE AVE
	89 - 6 LOWELL AVE
	90 - 1061 WATERTOWN AVE
	91 - 58 IRVINGTON AVE
	92 - 33 GLENVIEW AVE
	93 - 46 HERSCHEL AVE
	94 - 40 SPRING GARDEN AVE
	95 - 61 MEDIA AVE
	96 - 67 GREENFIELD AVE
	97 - 62 SKY HILL CIR
	98 - 8 GERTRUDE AVE
	99 - 1263 WATERTOWN AVE
	100 - 146 HERSCHEL AVE
	101 - 49 GERTRUDE AVE
	102 - 82 FERNDAL AVE
	103 - 36 SMITH AVE
	104 - 24 DEERFIELD AVE
	105 - 71 DEERFIELD AVE
	106 - 117 DEERFIELD AVE

DATE	LOCATION
	107 - 23 ASHLAND AVE
	108 - 40 KAYNOR DR
	109 - 96 KAYNOR DR
	110 - 26 MADELINE AVE
	111 - 26 MADELINE AVE
	112 - 1387 WATERTOWN AVE
	113 - 64 MILDRED AVE
	114 - 235 BELMONT AVE
	115 - 1359 WATERTOWN AVE
	116 - 1461 WATERTOWN AVE
	117 - 1565 WATERTOWN AVE
	118 - 7 CLYDE AVE
	119 - 49 MIDVALE AVE
	120 - 2 MIDVALE AVE
	121 - 28 BELMONT AVE
	122 - 20 BELMONT AVE
	123 - 21 ROSETTE ST
	124 - 1685 WATERTOWN AVE
	125 - 1685 WATERTOWN AVE
	126 - 42 FALLS AVE
	127 - @ FALLS AVE
	128 - 1829 WATERTOWN AVE
	129 - 100 ROSETTE ST
	130 - 153 ROSETTE ST
	131 - 14 CLEMATIS AVE
	132 - 43 CLEMATIS AVE
	133 - SUNSET AVE

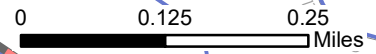
Zone: 6



City of Waterbury
BUREAU OF WATER



Zone: 6

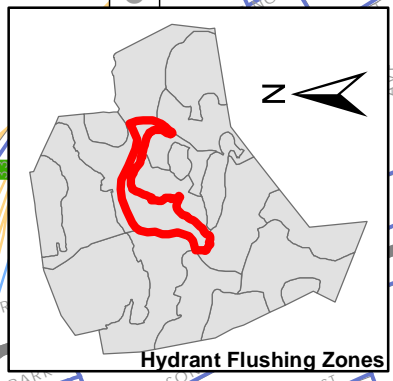
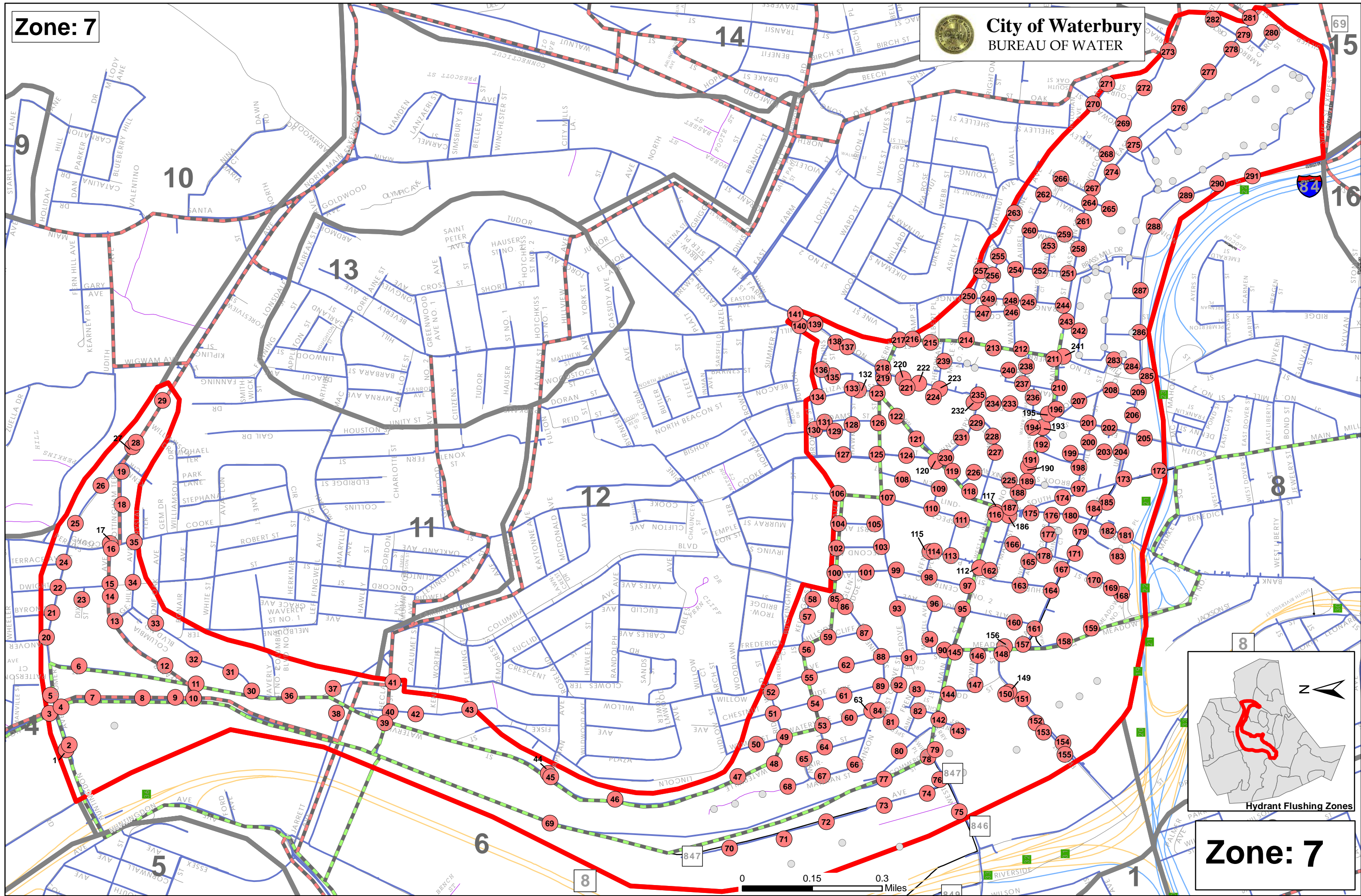


DATE	LOCATION	DATE	LOCATION	DATE	LOCATION	DATE	LOCATION	DATE	LOCATION	DATE	LOCATION
	1 - 1059 HUNTINGDON AVE		54 - 77 CHESTNUT AVE		107 - 118 PROSPECT ST		160 - 400 GRAND ST		213 - 97 CHERRY ST		266 - 32 TAYLOR ST
	2 - 1359 THOMASTON AVE		55 - 161 WILLOW ST		108 - 79 LINDEN ST		161 - 400 GRAND ST		214 - 138 CHERRY ST		267 - @ EAST MAIN ST
	3 - 1101 HUNTINGDON AVE		56 - 173 HILLSIDE AVE		109 - 24 LINDEN ST		162 - 100 WEST MAIN ST		215 - 177 CHERRY ST		268 - 835 EAST MAIN ST
	4 - 1359 THOMASTON AVE		57 - 170 HILLSIDE AVE		110 - 80 PROSPECT ST		163 - 42 CHURCH ST		216 - 220 CHERRY ST		269 - 86 WOLCOTT ST
	5 - 21 HOMER ST		58 - 117 PINE ST		111 - 21 PROSPECT ST		164 - 300 GRAND ST		217 - 234 CHERRY ST		270 - 37 HOWARD ST
	6 - 984 WATERVILLE ST		59 - 157 HILLSIDE AVE		112 - 100 WEST MAIN ST		165 - 15 KENDRICK AVE		218 - 452 NORTH MAIN ST		271 - 3 COURT ST
	7 - 1358 THOMASTON AVE		60 - 32 WATERVILLE ST		113 - 130 WEST MAIN ST		166 - 41 WEST MAIN ST		219 - 444 NORTH ELM ST		272 - 140 WOLCOTT ST
	8 - 1274 THOMASTON AVE		61 - 53 CHESTNUT AVE		114 - 48 PARK PLACE		167 - 236 GRAND ST		220 - 444 NORTH ELM ST		273 - 192 WOLCOTT ST
	9 - 1230 THOMASTON AVE		62 - 124 WILLOW ST		115 - 63 PROSPECT ST		168 - 210 MEADOW ST		221 - 165 NORTH ELM ST		274 - 810 EAST MAIN ST
	10 - 1210 THOMASTON AVE		63 - 42 JOHNSON ST		116 - 100 WEST MAIN ST		169 - 70 FIELD ST		222 - 165 NORTH ELM ST		275 - 495 UNION ST
	11 - @ FABER AVE		64 - 290 HILLSIDE AVE		117 - 100 WEST MAIN ST		170 - 44 FIELD ST		223 - 165 NORTH ELM ST		276 - 495 UNION ST
	12 - 40 FABER AVE		65 - 67 FAIRVIEW ST		118 - 78 NORTH MAIN ST		171 - 185 GRAND ST		224 - 165 NORTH ELM ST		277 - 1131 EAST MAIN ST
	13 - 98 EDGEHILL AVE		66 - 126 JOHNSON ST		119 - 80 PHOENIX AVE		172 - 301 SOUTH MAIN ST		225 - 99 EAST MAIN ST		278 - 495 UNION ST
	14 - 140 FABER AVE		67 - 40 MANHAN ST		120 - 5 COOKE ST		173 - 24 UNION ST		226 - 80 PHOENIX AVE		279 - 1250 EAST MAIN ST
	15 - 162 FABER AVE		68 - 150 MANHAN ST		121 - 245 NORTH MAIN ST		174 - 115 SOUTH MAIN ST		227 - 25 ABBOTT TERR		280 - 495 UNION ST
	16 - 200 FABER AVE		69 - 990 HUNTINGDON AVE		122 - 383 NORTH MAIN ST		175 - 38 BANK ST		228 - 44 ABBOTT TERR		281 - 1271 EAST MAIN ST
	17 - 31 NOTTINGHAM TERR		70 - 325 THOMASTON AVE		123 - 2 GROVE ST		176 - 82 BANK ST		229 - 44 ABBOTT TERR		282 - 32 ORCHARD ST
	18 - 64 NOTTINGHAM TERR		71 - 249 THOMASTON AVE		124 - 38 COOKE ST		177 - 47 LEAVENWORTH ST		230 - 80 PHOENIX AVE		283 - 235 UNION ST
	19 - 481 CHASE AVE		72 - 155 THOMASTON AVE		125 - 68 GROVE ST		178 - 50 LEAVENWORTH ST		231 - 262 NORTH MAIN ST		284 - 235 UNION ST
	20 - 103 HOMER ST		73 - 95 THOMASTON AVE		126 - 38 GROVE ST		179 - 132 GRAND ST		232 - 65 KINGSBURY ST		285 - ACROSS MILL ST
	21 - 151 HOMER ST		74 - 31 THOMASTON AVE		127 - 108 COOKE ST		180 - 123 BANK ST		233 - 100 NORTH ELM ST		286 - 235 UNION ST
	22 - 183 HOMER ST		75 - 718 WEST MAIN ST		128 - 35 ADAMS ST		181 - 255 BANK ST		234 - 5 ABBOTT TERR		287 - 235 UNION ST
	23 - 72 DIXON ST		76 - 640 WEST MAIN ST		129 - 19 PEARL ST		182 - 210 BANK ST		235 - 100 NORTH ELM ST		288 - 425 UNION ST
	24 - @ TERRACE AVE		77 - 23 COMMERCIAL ST		130 - 28 BRONSON ST		183 - 60 COTTAGE PLACE		236 - 27 WATER ST		289 - 425 UNION ST
	25 - 600 CHASE AVE		78 - 564 WEST MAIN ST		131 - 26 ADAMS ST EXT		184 - 145 BANK ST		237 - 100 NORTH ELM ST		290 - 495 UNION ST
	26 - 550 CHASE AVE		79 - 649 WEST MAIN ST		132 - 30 BISHOP ST		185 - 63 GRAND ST		238 - 29 MAPLE AVE		291 - 495 UNION ST
	27 - 440 CHASE AVE		80 - 24 SWIFT PLACE		133 - 30 BISHOP ST		186 - 100 WEST MAIN ST		239 - 145 CHERRY AVE		
	28 - 440 CHASE AVE		81 - 110 SPERRY ST		134 - 94 BISHOP ST		187 - 2 NORTH MAIN ST		240 - 100 NORTH ELM ST		
	29 - 348 CHASE AVE		82 - 23 GILBERT ST		135 - 58 EAST HAWKINS ST		188 - 35 EAST MAIN ST		241 - 402 EAST MAIN ST		
	30 - 790 WATERVILLE ST		83 - 36 FRENCH ST		136 - 45 ELIZABETH ST		189 - 76 EAST MAIN ST		242 - 235 UNION ST		
	31 - 1 JEROME AVE		84 - 368 GROVE ST		137 - 526 NORTH MAIN ST		190 - 99 EAST MAIN ST		243 - 235 UNION ST		
	32 - ROW COLUMBIA BLVD		85 - 121 HILLSIDE AVE		138 - 573 NORTH MAIN ST		191 - 99 EAST MAIN ST		244 - 473 EAST MAIN ST		
	33 - 578 COLUMBIA BLVD		86 - 69 PINE ST		139 - 526 NORTH MAIN ST		192 - 208 EAST MAIN ST		245 - 39 ORANGE ST		
	34 - 190 DWIGHT ST		87 - 31 PINE ST		140 - 5 HILL ST		193 - 197 EAST MAIN ST		246 - 39 WALNUT ST		
	35 - 933 COOKE ST		88 - 80 WILLOW ST		141 - 730 NORTH MAIN ST		194 - 19 BROWN ST		247 - 31 COE ST		
	36 - 732 WATERVILLE ST		89 - 42 JOHNSON ST		142 - @ CRANE ST		195 - 255 EAST MAIN ST		248 - 51 WALNUT ST		
	37 - 716 WILLOW ST		90 - 334 WEST MAIN ST		143 - 649 WEST MAIN ST		196 - 258 EAST MAIN ST		249 - 83 ORANGE ST		
	38 - 669 WATERVILLE ST		91 - 49 WILLOW ST		144 - 431 WEST MAIN ST		197 - 185 SOUTH MAIN ST		250 - 107 ORANGE ST		
	39 - WATERVILLE ST		92 - 336 GROVE ST		145 - 343 WEST MAIN ST		198 - @ PARKING GARAGE		251 - 557 EAST MAIN ST		
	40 - 189 FISKE ST		93 - 42 PINE ST		146 - 481 MEADOW ST		199 - 46 SPRING ST		252 - 37 WELTON ST		
	41 - 642 WILLOW ST		94 - 38 MITCHELL AVE		147 - @ JUDD ST		200 - 88 UNION ST		253 - 9 KENYON ST		
	42 - 165 FISKE ST		95 - 222 WEST MAIN ST		148 - 389 MEADOW ST		201 - @ SCOVILL ST		254 - 88 WALNUT ST		
	43 - 104 FISKE ST		96 - 30 HOLMES AVE		149 - 120 FREIGHT ST		202 - 56 FRANKLIN ST		255 - 49 COSSETT ST		
	44 - 76 CHAPMAN AVE		97 - 164 WEST MAIN ST		150 - 118 FREIGHT ST		203 - 28 SCOVILL ST		256 - 23 COSSETT ST		
	45 - 410 WATERVILLE ST		98 - 48 CENTRAL AVE		151 - 45 FREIGHT ST		204 - 88 UNION ST		257 - 82 HIGH ST		
	46 - 334-336 WATERVILLE ST		99 - 195 GROVE ST		152 - 130 FREIGHT ST		205 - 142 SOUTH ELM ST		258 - 574 EAST MAIN ST		
	47 - 186 WATERVILLE ST		100 - 86 HILLSIDE AVE		153 - 170 FREIGHT ST		206 - 96 UNION ST		259 - 16 WILLIAM ST		
	48 - 143 WATERVILLE ST		101 - 117 CENTRAL AVE		154 - 175 FREIGHT ST		207 - 55 COLE ST		260 - 49 WILLIAM ST		
	49 - 104 WATERVILLE ST		102 - 54 HILLSIDE AVE		155 - 170 FREIGHT ST		208 - 56 FRANKLIN ST		261 - 666 EAST MAIN ST		
	50 - 30 WYMAN ST		103 - 4 SECOND AVE		156 - 400 GRAND ST		209 - 76 UNION ST		262 - 51 WALL ST		
	51 - 133 CHESTNUT AVE		104 - 32 HILLSIDE AVE		157 - 400 GRAND ST		210 - 320 EAST MAIN ST		263 - 36 CATHERINE AVE		
	52 - 203 WILLOW ST		105 - 144 GROVE ST		158 - 267 GRAND ST		211 - 351 EAST MAIN ST		264 - 722 EAST MAIN ST		
	53 - 60 WATERVILLE ST		106 - 174 PROSPECT ST		159 - 267 GRAND ST		212 - 52 CHERRY ST		265 - 2 RUTLEDGE ST		


Zone: 7



City of Waterbury
BUREAU OF WATER



Zone: 7

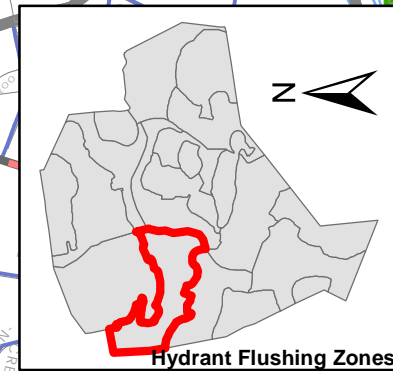
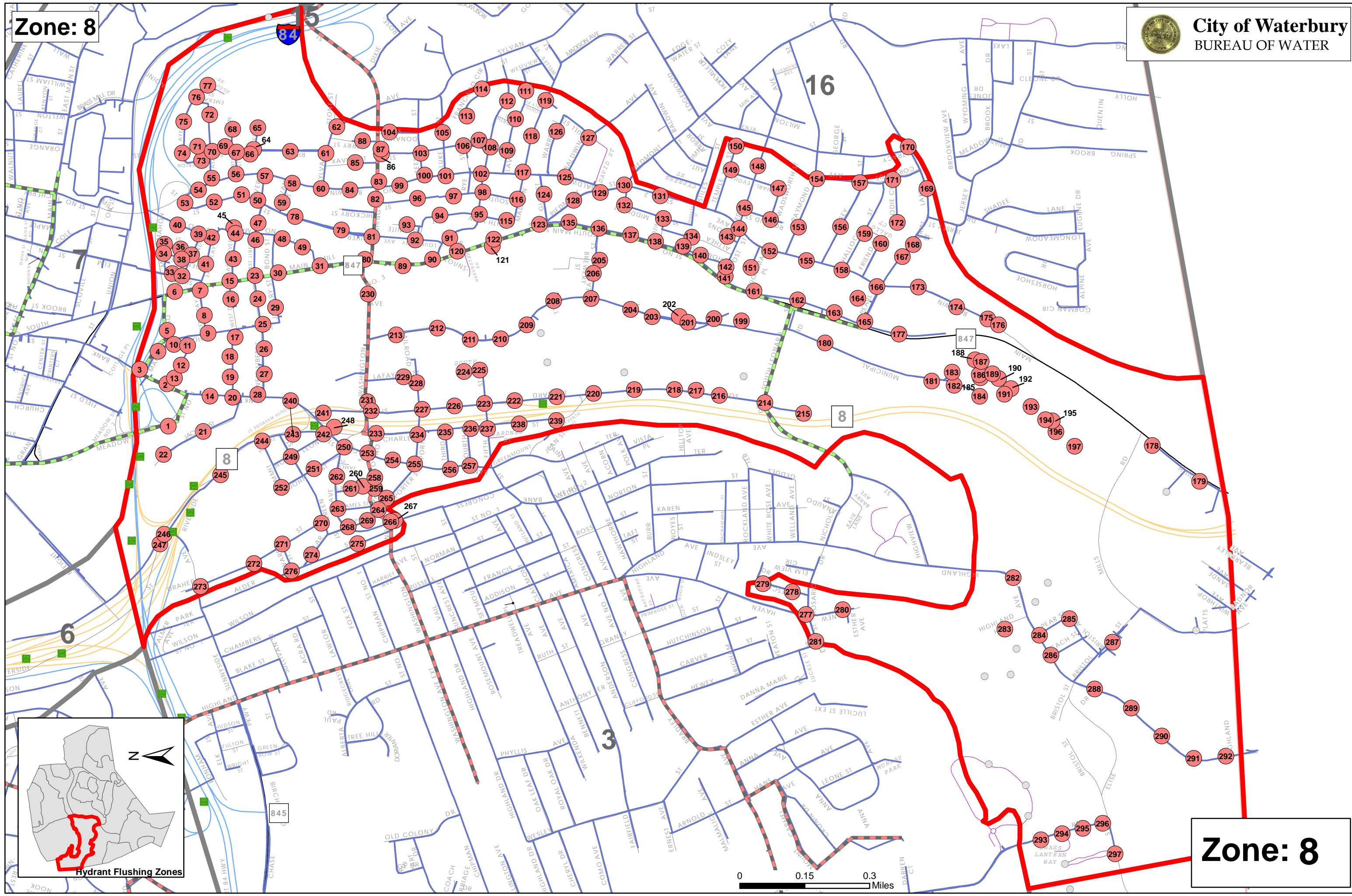


DATE	LOCATION	DATE	LOCATION	DATE	LOCATION	DATE	LOCATION	DATE	LOCATION	DATE	LOCATION
	1 - @ I-84 OFF RAMP		54 - 230 BALDWIN ST		107 - 119 FAIRMOUNT ST		160 - 42 FRIEND ST		213 - 20 RAILROAD HILL ST		266 - 233 CONGRESS AVE
	2 - 425 BANK ST		55 - 251 BALDWIN ST		108 - 218 LOUNSBURY ST		161 - 1863 SOUTH MAIN ST		214 - 550 SOUTH LEONARD ST		267 - 233 CONGRESS AVE
	3 - 357 BANK ST		56 - 305 BALDWIN ST		109 - 25 LAVAL ST		162 - 1975 SOUTH MAIN ST		215 - 532 SOUTH LEONARD ST		268 - 143 CONGRESS AVE
	4 - 425 BANK ST		57 - 394 BALDWIN ST		110 - 63 LAVAL ST		163 - 2085 SOUTH MAIN ST		216 - 493 SOUTH LEONARD ST		269 - 25 POPLAR PL
	5 - 45 BENEDICT ST		58 - 454 BALDWIN ST		111 - 101 LAVAL ST		164 - 35 PEARL LAKE RD		217 - 457 SOUTH LEONARD ST		270 - @ GREEN ST
	6 - 409 SOUTH MAIN ST		59 - 19 GALIVAN ST		112 - 310 LOUNSBURY ST		165 - 2101 SOUTH MAIN ST		218 - 437 SOUTH LEONARD ST		271 - ACROSS FROM EDWARDS ST
	7 - 464 SOUTH MAIN ST		60 - 510 BALDWIN ST		113 - 2 FRANCISCO CIR		166 - 1954 BALDWIN ST		219 - 385 SOUTH LEONARD ST		272 - 91 DRAHER ST
	8 - 39 WEST CLAY ST		61 - 39 SYLVAN AVE		114 - 35 FRANCISCO CIR		167 - 118 PEARL LAKE RD		220 - 335 SOUTH LEONARD ST		273 - 73 SUNNYSIDE AVE
	9 - 59 WEST CLAY ST		62 - 87 SYLVAN AVE		115 - 127 SOUTH VIEW ST		168 - 154 PEARL LAKE RD		221 - 281 SOUTH LEONARD ST		274 - 54 POPLAR ST
	10 - 425 BANK ST		63 - 96 RIDGE ST		116 - 167 SOUTH ST		169 - 248 PEARL LAKE RD		222 - 225 SOUTH LEONARD ST		275 - 40 ALDER ST
	11 - 425 BANK ST		64 - 51 RIDGE ST		117 - 1005 BALDWIN ST		170 - 322 PEARL LAKE RD		223 - 197 SOUTH LEONARD ST		276 - 28 EDWARDS ST
	12 - 425 BANK ST		65 - 60 SLOCUM ST		118 - 119 MADISON ST		171 - 10 JODIE CIRCLE		224 - 35 SOUTH FIFTH ST		277 - 227 NEW HAVEN AVE
	13 - 425 BANK ST		66 - 46 RIDGE ST		119 - 167 MADISON ST		172 - 58 JODIE CIRCLE		225 - 37 SOUTH FIFTH ST		278 - 21 TEDESCO DR
	14 - 500 BANK ST		67 - 32 RIDGE ST		120 - 1099 SOUTH MAIN ST		173 - 2023 BALDWIN ST		226 - 155 SOUTH LEONARD ST		279 - 77 TEDESCO DR
	15 - 26 EAST CLAY ST		68 - 18 CARMEN ST		121 - 1200 SOUTH MAIN ST		174 - 2100 BALDWIN ST		227 - 125 SOUTH LEONARD ST		280 - 285 NEW HAVEN AVE
	16 - 18 WEST DOVER ST		69 - 19 RIDGE ST		122 - 1197 SOUTH MAIN ST		175 - 2139 BALDWIN ST		228 - 56 LAFAYETTE ST		281 - 259 HEWEY ST
	17 - 575 BANK ST		70 - 34 PLEASANT ST		123 - 1309 SOUTH MAIN ST		176 - 2205 BALDWIN ST		229 - 43 LAFAYETTE ST		282 - 1345 HIGHLAND AVE
	18 - 575 BANK ST		71 - 57 PEMBERTON ST		124 - 30 GLEN ST		177 - 2100 SOUTH MAIN ST		230 - 698 SOUTH MAIN ST		283 - 27 HIGHLAND HILL
	19 - 575 BANK ST		72 - 86 PLEASANT ST		125 - 1120 BALDWIN ST		178 - 2620 SOUTH MAIN ST		231 - @ SOUTH LEONARD ST		284 - 1425 HIGHLAND AVE
	20 - 560 BANK ST		73 - 65 PEMBERTON ST		126 - 53 WARREN ST		179 - 2670 SOUTH MAIN ST		232 - @ WASHINGTON AVE		285 - 40 PEAR ST
	21 - 100 JACKSON ST		74 - 13 AYERS ST		127 - 49 BALDWIN AVE		180 - 45 MUNICIPAL RD		233 - @ WASHINGTON AVE		286 - 1435 HIGHLAND AVE
	22 - 150 JACKSON ST		75 - 47 AYERS ST		128 - 49 PIEDMONT ST		181 - 184 MUNICIPAL RD		234 - 50 CHARLES ST		287 - 41 BRISTOL ST
	23 - 605 SOUTH MAIN ST		76 - @ EMERALD ST		129 - 100 PIEDMONT ST		182 - 210 MUNICIPAL RD		235 - 84 CHARLES ST		288 - 1519 HIGHLAND AVE
	24 - 33 WEST LIBERTY ST		77 - 32 SLOCUM ST		130 - 1273 BALDWIN ST		183 - 210 MUNICIPAL RD		236 - 122 CHARLES ST		289 - 1575 HIGHLAND AVE
	25 - 69 WEST LIBERTY ST		78 - 233 RIVER ST		131 - 1348 BALDWIN ST		184 - 210 MUNICIPAL RD		237 - 140 CHARLES ST		290 - 1625 HIGHLAND AVE
	26 - 698 SOUTH MAIN ST		79 - 309 RIVER ST		132 - 28 MIDDLE ST		185 - 210 MUNICIPAL RD		238 - 176 CHARLES ST		291 - 1689 HIGHLAND AVE
	27 - 165 WEST LIBERTY ST		80 - 835 SOUTH MAIN ST		133 - 90 MIDDLE ST		186 - 210 MUNICIPAL RD		239 - 218 CHARLES ST		292 - 1711 HIGHLAND AVE
	28 - 575 BANK ST		81 - 835 SOUTH MAIN ST		134 - 9 ALTHEA ST		187 - 210 MUNICIPAL RD		240 - 738 BANK ST		293 - 960 BRISTOL ST
	29 - 50 JEWELRY ST		82 - 77 WASHINGTON ST		135 - 1379 SOUTH MAIN ST		188 - 210 MUNICIPAL RD		241 - @ SOUTH LEONARD ST		294 - 21 BRASS LANTERN WAY
	30 - 653 SOUTH MAIN ST		83 - 685 BALDWIN ST		136 - 1449 SOUTH MAIN ST		189 - 210 MUNICIPAL RD		242 - 854 BANK ST		295 - 1026 ORONOKE RD
	31 - 777 SOUTH MAIN ST		84 - 596 BALDWIN ST		137 - 1515 SOUTH MAIN ST		190 - 210 MUNICIPAL RD		243 - 680 RIVERSIDE ST		296 - 322 BRISTOL ST
	32 - 233 SOUTH ELM ST		85 - 50 XAVIER ST		138 - 1599 SOUTH MAIN ST		191 - 210 MUNICIPAL RD		244 - 636 RIVERSIDE ST		297 - 350 BRISTOL ST
	33 - 233 SOUTH ELM ST		86 - 126 WASHINGTON ST		139 - 1663 SOUTH MAIN ST		192 - 210 MUNICIPAL RD		245 - @ RIVERSIDE ST SB		
	34 - 233 SOUTH ELM ST		87 - 136 WASHINGTON ST		140 - 21 THOMAS ST		193 - 210 MUNICIPAL RD		246 - RIVERSIDE ST NB		
	35 - 196 MILL ST		88 - 41 MERRY ST		141 - 1765 SOUTH MAIN ST		194 - 210 MUNICIPAL RD		247 - RIVERSIDE ST NB		
	36 - 196 MILL ST		89 - 952 SOUTH MAIN ST		142 - 1759 SOUTH MAIN ST		195 - 210 MUNICIPAL RD		248 - SOUTH RIVERSIDE ST		
	37 - 35 POND ST		90 - 1027 SOUTH MAIN ST		143 - 14 SIMONS AVE		196 - 210 MUNICIPAL RD		249 - 38 GREEN ST		
	38 - 233 SOUTH ELM ST		91 - 46 LOUNSBURY ST		144 - 1586 BALDWIN ST		197 - 210 MUNICIPAL RD		250 - 890 BANK ST		
	39 - 196 MILL ST		92 - 64 LOUNSBURY AVE		145 - 33 EDIN AVE		199 - 47 EAGLE ST		251 - 30 JOHN ST		
	40 - 196 MILL ST		93 - 24 GRANITE ST		146 - 30 ROLAND ST		200 - 47 EAGLE ST		252 - @ JOHN ST		
	41 - 233 SOUTH ELM ST		94 - 47 SOUTH VIEW ST		147 - 82 CHARLEVOUX ST		201 - 47 EAGLE ST		253 - 945 BANK ST		
	42 - 79 EAST CLAY ST		95 - 114 LOUNSBURY ST		148 - 101 EDIN AVE		202 - 47 EAGLE ST		254 - 50 CHARLES ST		
	43 - 38 EAST DOVER ST		96 - 45 SOUTH ST		149 - 17 CHARLEVOUX ST		203 - 300 RAILROAD HILL ST		255 - 1063 BANK ST		
	44 - 73 EAST DOVER ST		97 - 90 SOUTH ST		150 - 105 TEMPLE ST		204 - 300 RAILROAD HILL ST		256 - 1154 BANK ST		
	45 - 313 MILL ST		98 - 129 SOUTH ST		151 - 1636 BALDWIN ST		205 - 47 EAGLE ST		257 - 11 FOURTH ST		
	46 - 56 EAST LIBERTY ST		99 - 706 BALDWIN ST		152 - 1664 BALDWIN ST		206 - 56 EAGLE ST		258 - 38 WEST PORTER ST		
	47 - 359 MILL ST		100 - 781 BALDWIN ST		153 - 38 RAYMOND ST		207 - 280 RAILROAD HILL ST		259 - 38 WEST PORTER ST		
	48 - 388 MILL ST		101 - 818 BALDWIN ST		154 - 4 CORNELIUS AVE		208 - 271 RAILROAD HILL ST		260 - 12 LAWRENCE ST		
	49 - 422 MILL ST		102 - 914 BALDWIN ST		155 - 1738 BALDWIN ST		209 - 184 RAILROAD HILL ST		261 - 30 LAWRENCE ST		
	50 - 135 EAST LIBERTY ST		103 - 24 KEEFE ST		156 - 63 KELSEY ST		210 - 168 RAILROAD HILL ST		262 - 39 CONGRESS AVE		
	51 - 135 EAST LIBERTY ST		104 - 160 WASHINGTON ST		157 - 133 KELSEY ST		211 - 108 RAILROAD HILL ST		263 - 99 CONGRESS AVE		
	52 - 89 RIVER ST		105 - 55 LUKE ST		158 - 1854 BALDWIN ST		212 - 108 RAILROAD HILL ST		264 - 429 WASHINGTON AVE		
	53 - 41 RIVER ST		106 - 104 FAIRMOUNT ST		159 - 50 HALLOCK ST				265 - 38 WEST PORTER ST		


Zone: 8



City of Waterbury
BUREAU OF WATER



Hydrant Flushing Zones



Zone: 8

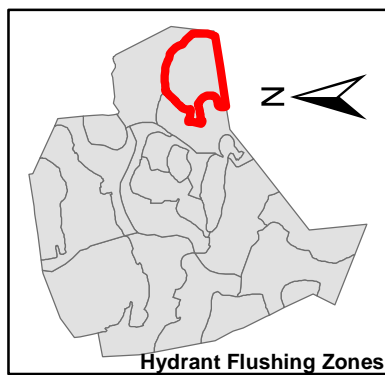
DATE	LOCATION	DATE	LOCATION	DATE	LOCATION
	1 - 101 BLACKMAN RD		54 - 2869 NORTH MAIN ST		107 - 168 LINCOLNDALE DR
	2 - 45 BLACKMAN RD		55 - 2817 NORTH MAIN ST		108 - 43 BROOKFIELD RD
	3 - 6 BLACKMAN RD		56 - 2817 NORTH MAIN ST		109 - 112 LINCOLNDALE DR
	4 - 270 GRASSY HILL RD		57 - 2817 NORTH MAIN ST		110 - 44 LINCOLNDALE DR
	5 - 212 GRASSY HILL RD		58 - 2780 NORTH MAIN ST		111 - 330 BUCKS HILL RD
	6 - 40 HIDDEN POND DR		59 - 500 GRASSY HILL RD		112 - 64 BUCKLAND DR
	7 - 72 HIDDEN POND DR		60 - @ GRASSY HILL RD		113 - 122 BUCKLAND DR
	8 - 170 GRASSY HILL RD		61 - 39 RED MAPLE LANE		114 - 268 BUCKS HILL RD
	9 - 139 GRASSY HILL RD		62 - 51 RED MAPLE LANE		115 - 226 BUCKS HILL RD
	10 - 5 RUNNING BROOK DR		63 - 1 EMERALD PINES RD		116 - ACROSS FROM BOYDEN ST
	11 - 4 MOUNTAIN LAUREL DR		64 - 62 EMERALD PINES RD		117 - 173 BUCKS HILL RD
	12 - 30 MOUNTAIN LAUREL DR		65 - 714 BUCKS HILL RD		118 - 173 BUCKS HILL RD
	13 - 100 MOUNTAIN LAUREL DR		66 - 800 BUCKS HILL RD		119 - 173 BUCKS HILL RD
	14 - 3211 NORTH MAIN ST		67 - 660 BUCKS HILL RD		120 - 173 BUCKS HILL RD
	15 - 3211 NORTH MAIN ST		68 - 622 BUCKS HILL RD		121 - 460 KNOLLWOOD CIR
	16 - 3180 NORTH MAIN ST		69 - 60 CHIPPER RD		122 - 173 BUCKS HILL RD
	17 - 36 RYAN PLACE		70 - 122 CHIPPER RD		123 - 173 BUCKS HILL RD
	18 - 64 RYAN PLACE		71 - 51 HAYSTACK CIRCLE		124 - 173 BUCKS HILL RD
	19 - 3131 NORTH MAIN ST		72 - 160 CHIPPER RD		125 - @ BOYDEN ST
	20 - 3087 NORTH MAIN ST		73 - 17 WILLOWLEDGE CIR		126 - 801 BOYDEN ST
	21 - 3057 NORTH MAIN ST		74 - 212 CHIPPER RD		127 - 2 BLUE RIDGE DRIVE EXT
	22 - 64 BUCKRIDGE RD		75 - 78 STOWE RD		128 - 92 BLUE RIDGE DRIVE EXT
	23 - 3039 NORTH MAIN ST		76 - 32 STOWE RD		129 - 1 OLYMPIA LANE
	24 - 3000 NORTH MAIN ST		77 - 126 REDCOAT RD		130 - 12 OLYMPIA LANE
	25 - 2969 NORTH MAIN ST		78 - 76 REDCOAT RD		131 - 176 BLUE RIDGE DRIVE EXT
	26 - 929 BOYDEN ST		79 - 36 REDCOAT RD		132 - 24 BLUE RIDGE DRIVE EXT
	27 - 2917 NORTH MAIN ST		80 - 80 FIELDSTONE RD		133 - 24 BLUE RIDGE DRIVE EXT
	28 - 505 CHESTNUT HILL AVE		81 - 20 FIELDSTONE RD		134 - 2817 NORTH MAIN ST
	29 - 431 CHESTNUT HILL AVE		82 - 46 STONEHOLLOW RD		135 - 12 DEERWOOD LANE
	30 - 367 CHESTNUT HILL AVE		83 - 88 FIELDWOOD RD		136 - 64 DEERWOOD LANE
	31 - 27 CINDY DR		84 - 190 FIELDWOOD RD		137 - 70 DEERWOOD LANE
	32 - 3312 NORTH MAIN ST		85 - 294 FIELDWOOD RD		138 - 124 BUCKS HILL RD
	33 - 124 MADERA DR		86 - 50 FIELDWOOD RD		139 - 2650 NORTH MAIN ST
	34 - 72 MADERA DR		87 - 460 BUCKS HILL RD		140 - 2584 NORTH MAIN ST
	35 - 22 MADERA DR		88 - 508 BUCKS HILL RD		141 - 62 STARLET LANE
	36 - 48 LYMAN RD		89 - 460 BUCKS HILL RD		142 - 2670 NORTH MAIN ST
	37 - 88 MONTTOE RD		90 - 460 BUCKS HILL RD		143 - 112 CARNATION LN
	38 - 88 MONTTOE RD		91 - 460 BUCKS HILL RD		144 - 2780 NORTH MAIN ST
	39 - 88 MONTTOE RD		92 - 460 BUCKS HILL RD		
	40 - 3 LAURIE PL		93 - 460 BUCKS HILL RD		
	41 - 45 LAURIE PL		94 - 460 BUCKS HILL RD		
	42 - 96 LAURIE PL		95 - 37 BOSSE RD		
	43 - 81 KALIN CT		96 - 408 BUCKS HILL RD		
	44 - 174 MONTTOE RD		97 - 330 BUCKS HILL RD		
	45 - 226 MONTTOE RD		98 - 330 BUCKS HILL RD		
	46 - 6 CRESTWOOD AVE		99 - 105 GREYSTONE RD		
	47 - 228 CHESTNUT HILL AVE		100 - 77 GREYSTONE RD		
	48 - 178 CHESTNUT HILL AVE		101 - 23 GREYSTONE RD		
	49 - 31 COOPER DR		102 - 23 CORNFIELD RD		
	50 - 146 CRESTWOOD AVE		103 - 44 FIELDSTREAM DR		
	51 - 70 CRESTWOOD AVE		104 - 37 SPREADOAK LN		
	52 - 50 MEADOW LAKE DR		105 - 52 HAYFIELD RD		
	53 - 25 LISA COURT		106 - 222 LINCOLNDALE DR		

Zone: 9



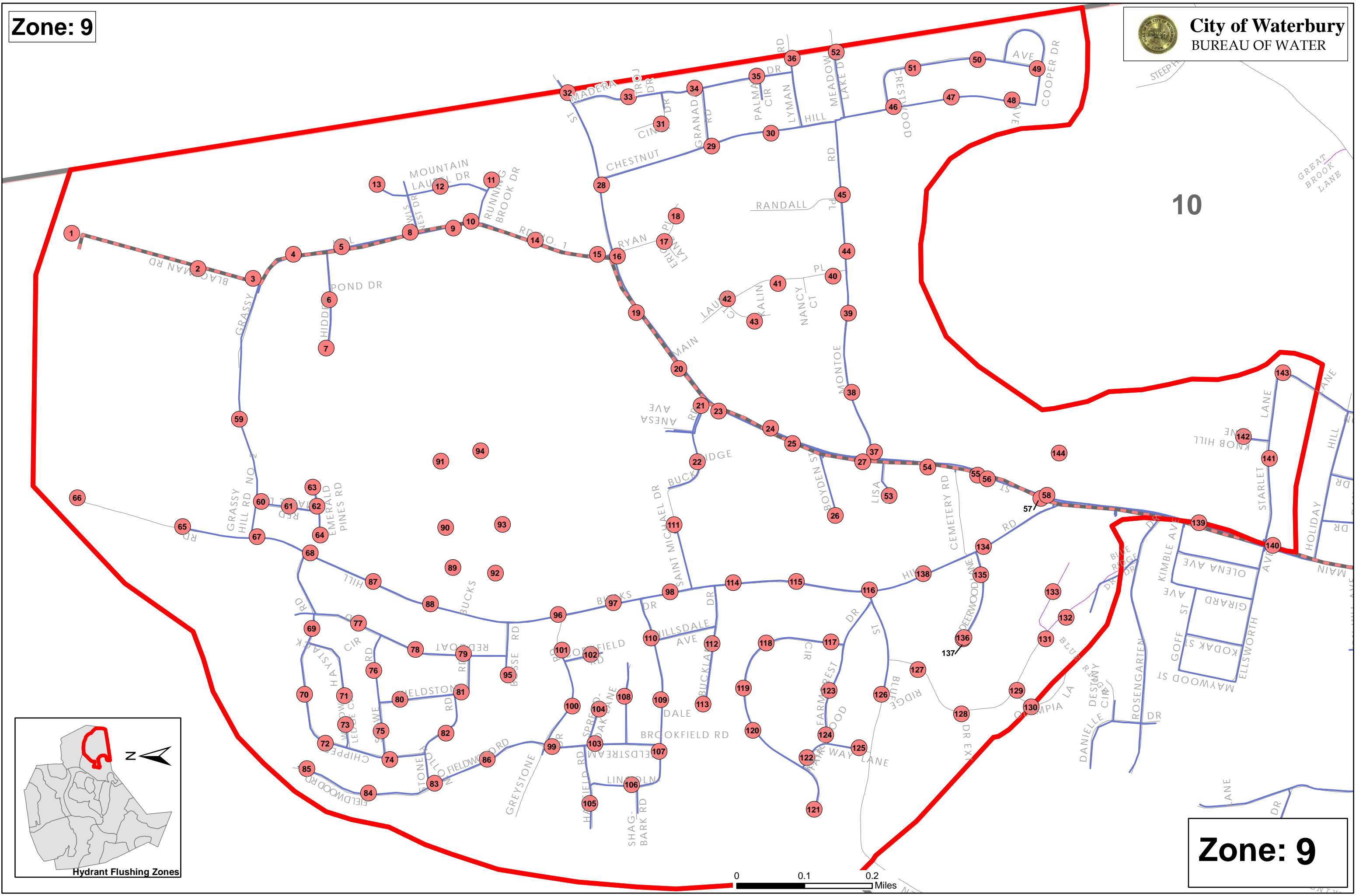
City of Waterbury
BUREAU OF WATER

10



0 0.1 0.2 Miles

Zone: 9



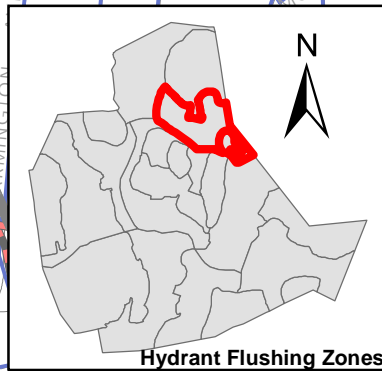
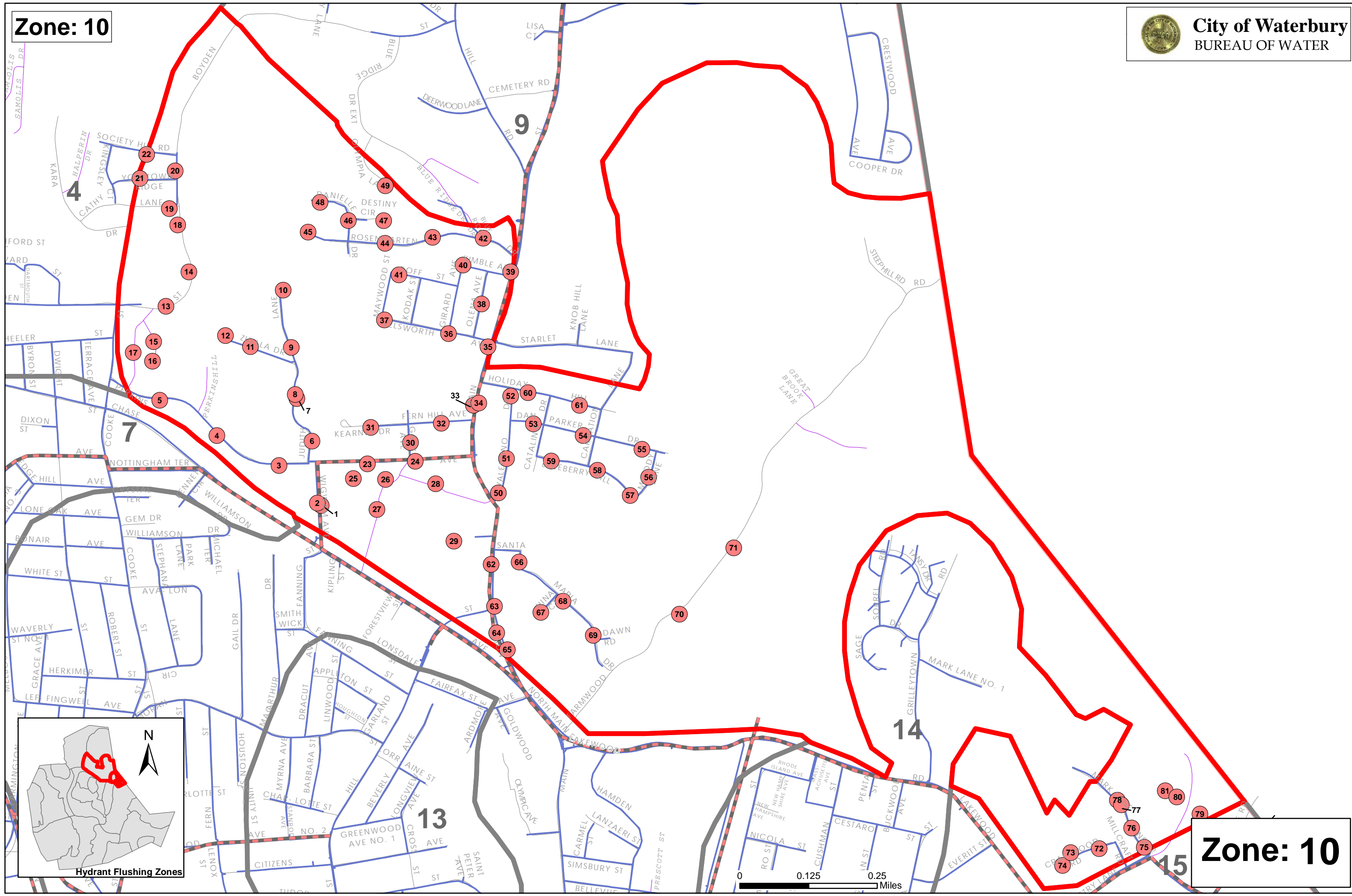
DATE	LOCATION
	1 - 300 CHASE AVE
	2 - 47 WIGWAM AVE
	3 - 263 PERKINS AVE
	4 - 335 PERKINS AVE
	5 - 558 CHASE AVE
	6 - 26 JUDITH LANE
	7 - 100 JUDITH LANE
	8 - 100 JUDITH LANE
	9 - 164 JUDITH LANE
	10 - 238 JUDITH LANE
	11 - 54 ZUELLA DR
	12 - 80 ZUELLA DR
	13 - 356 BOYDEN ST
	14 - 476 BOYDEN ST
	15 - 488 PERKINS AVE
	16 - 488 PERKINS AVE
	17 - 488 PERKINS AVE
	18 - 461 BOYDEN ST
	19 - 1 CATHY LANE
	20 - 8 YORKTOWN RIDGE
	21 - 50 YORKTOWN RIDGE
	22 - 33 SOCIETY HILL RD
	23 - 300 CHASE AVE
	24 - 79 PERKINS AVE
	25 - 300 CHASE AVE
	26 - 300 CHASE AVE
	27 - 300 CHASE AVE
	28 - 152 CHASE AVE
	29 - 152 CHASE AVE
	30 - 78 PERKINS AVE
	31 - 27 KEARNEY DR
	32 - 25 FERN HILL AVE
	33 - 2529 NORTH MAIN ST
	34 - 2534 NORTH MAIN ST
	35 - 7 ELLSWORTH AVE
	36 - @ GIRARD AVE
	37 - 95 ELLSWORTH AVE
	38 - 24 OLENA AVE
	39 - 4 KIMBLE AVE
	40 - 48 KIMBLE AVE
	41 - 53 GOFF ST
	42 - 10 BLUERIDGE DR
	43 - 122 ROSENGARTEN DR
	44 - 184 ROSENGARTEN DR
	45 - 282 ROSENGARTEN DR
	46 - 119 DANIELLE DR
	47 - 32 DESTINY CIRCLE
	48 - 149 DANIELLE DR
	49 - 66 OLYMPIA LANE
	50 - 2406 NORTH MAIN ST
	51 - 49 VALENTINO DR
	52 - 24 HOLIDAY HILL
	53 - 18 DAN PARKER DR

DATE	LOCATION
	54 - 66 DAN PARKER DR
	55 - 126 DAN PARKER DR
	56 - 1 MELODY LN
	57 - 128 BLUEBERRY HILL
	58 - 72 BLUEBERRY HILL
	59 - 20 BLUEBERRY HILL
	60 - 108 VALENTINO DR
	61 - 92 HOLIDAY HILL
	62 - 2259 NORTH MAIN ST
	63 - 2160 NORTH MAIN ST
	64 - 62 CHASE AVE
	65 - 2090 NORTH MAIN ST
	66 - 60 SANTA MARIA DR
	67 - 36 NINA COURT
	68 - 136 SANTA MARIA DR
	69 - 196 SANTA MARIA DR
	70 - 129 LAKEWOOD RD
	71 - 129 LAKEWOOD RD
	72 - 7 CRAFTWOOD RD
	73 - 48 CRAFTWOOD RD
	74 - 58 CRAFTWOOD RD
	75 - 100 MARK LANE
	76 - 150 MARK LANE
	77 - 150 MARK LANE
	78 - 150 MARK LANE
	79 - 90 WAKELEE RD
	80 - 100 MARK LANE
	81 - 100 MARK LANE

Zone: 10



City of Waterbury
BUREAU OF WATER



Hydrant Flushing Zones

Zone: 10

DATE	LOCATION
	1 - 5 WIGWAM AVE
	2 - 300 CHASE AVE
	3 - 224 CHASE AVE
	4 - 184 CHASE AVE
	5 - 184 CHASE AVE
	6 - 62 CHASE AVE
	7 - 618 HILL ST
	8 - 45 LONSDALE ST
	9 - 39 CHASE AVE
	10 - 62 CHASE AVE
	11 - 39 CHASE AVE
	12 - 62 CHASE AVE
	13 - 2073 NORTH MAIN ST
	14 - 2000 NORTH MAIN ST
	15 - 1711 NORTH MAIN ST
	16 - 129 LAKEWOOD RD
	17 - 129 LAKEWOOD RD
	18 - 129 LAKEWOOD RD
	19 - 302 LAKEWOOD RD
	20 - 1805 NORTH MAIN ST
	21 - 1638 NORTH MAIN ST
	22 - 1711 NORTH MAIN ST
	23 - 1711 NORTH MAIN ST
	24 - 1711 NORTH MAIN ST
	25 - 1711 NORTH MAIN ST
	26 - 1 OLYMPIC AVE
	27 - 9 SIMSBURY ST
	28 - 9 CARMEL ST
	29 - 166 HAMDEN AVE
	30 - 140 HAMDEN AVE
	31 - 55 LANZAERI ST
	32 - 62 HAMDEN AVE
	33 - 1556 NORTH MAIN ST
	34 - 43 BELLEVUE ST
	35 - 117 BELLEVUE ST
	36 - 43 WINCHESTER ST
	37 - 1406 NORTH MAIN ST
	38 - 25 CITY MILLS LANE
	39 - 1492 NORTH MAIN ST
	40 - 1309 NORTH MAIN ST
	41 - 42 CITY MILLS LANE
	42 - 226 PLATT ST
	43 - 1214 NORTH MAIN ST
	44 - 33 GRIGGS ST
	45 - 70 GRIGGS ST
	46 - 33 GRIGGS ST
	47 - 25 GRANT ST
	48 - 41 BRANCH ST
	49 - 25 RUMFORD ST
	50 - 315 CHASE AVE
	51 - 189 FANNING ST
	52 - 54 MACARTHUR DR
	53 - 106 MACARTHUR DR

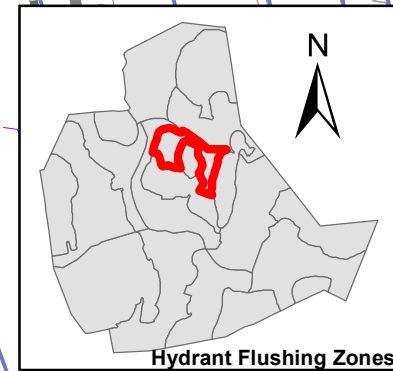
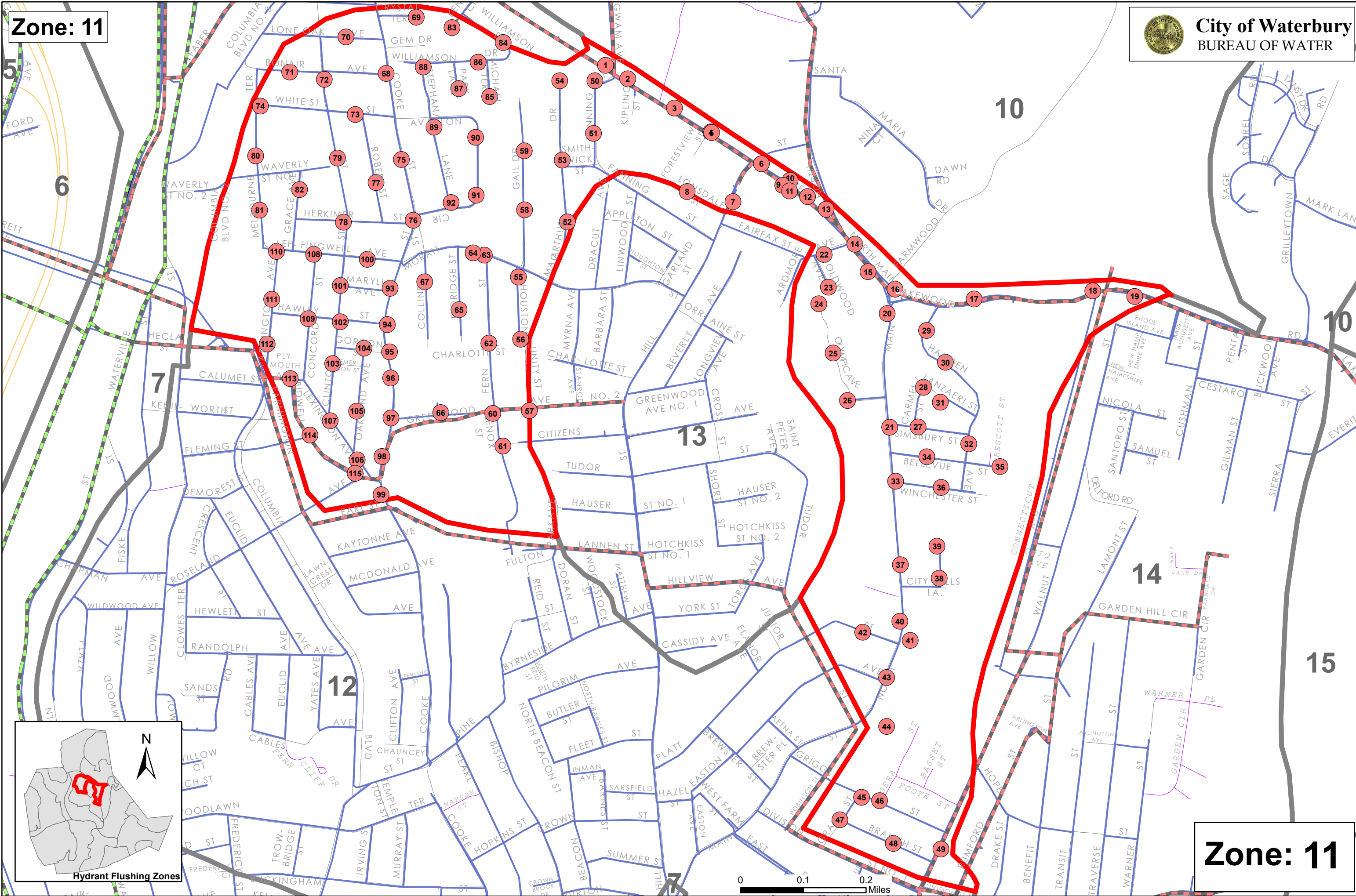
DATE	LOCATION
	54 - 168 MACARTHUR DR
	55 - 76 HOUSTON ST
	56 - 6 HOUSTON ST
	57 - 114 GREENWOOD AVE
	58 - 52 GAIL DR
	59 - 100 GAIL DR
	60 - 438 COOKE ST
	61 - 438 COOKE ST
	62 - 75 FERN ST
	63 - 167 FERN ST
	64 - 94 MORAN ST
	65 - 39 ELDRIDGE ST
	66 - 438 COOKE ST
	67 - 71 COLLINS ST
	68 - 875 COOKE ST
	69 - 5 CRYSTAL TERR
	70 - 32 LONE OAK AVE
	71 - 107 BONAIR AVE
	72 - 65 BONAIR AVE
	73 - 117 ROBERT ST
	74 - 152 MELBOURNE TERR
	75 - 789 COOKE ST
	76 - 751 COOKE ST
	77 - 50 ROBERT ST
	78 - 52 HERKIMER ST
	79 - 50 DWIGHT ST
	80 - 101 MELBOURNE TERR
	81 - 37 MELBOURNE TERR
	82 - 48 GRACE AVE
	83 - 41 KENNETH CIRCLE
	84 - 116 WILLIAMSON DR
	85 - 130 AVALON CIRCLE
	86 - 6 MICHAEL TERR
	87 - 22 PARK LANE
	88 - 116 STEPHANA LANE
	89 - 161 AVALON CIRCLE
	90 - 111 AVALON CIRCLE
	91 - 45 AVALON CIRCLE
	92 - 45 AVALON CIRCLE
	93 - 689 COOKE ST
	94 - 660 COOKE ST
	95 - 438 COOKE ST
	96 - 609 COOKE ST
	97 - 579 COOKE ST
	98 - 545 COOKE ST
	99 - 511 COOKE ST
	100 - 154 LEFFINGWELL AVE
	101 - 145 CLINTON ST
	102 - 106 CLINTON ST
	103 - 63 CLINTON ST
	104 - 29 GORDON ST
	105 - 33 OAKLAND AVE
	106 - 17 LEXINGTON AVE

DATE	LOCATION
	107 - 55 LEXINGTON AVE
	108 - 145 CONCORD ST
	109 - 65 CONCORD ST
	110 - 501 FARMINGTON AVE
	111 - 453 FARMINGTON AVE
	112 - 401 FARMINGTON AVE
	113 - 25 PLYMOUTH AVE
	114 - 74 BIDWELL ST
	115 - 15 LEXINGTON AVE


Zone: 11



City of Waterbury
BUREAU OF WATER



Hydrant Flushing Zones



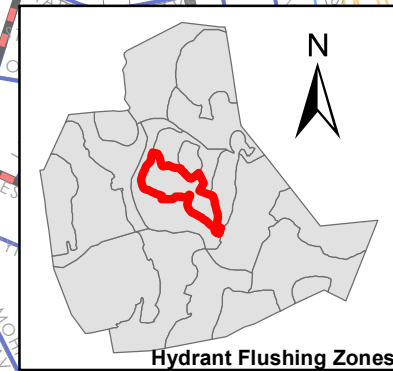
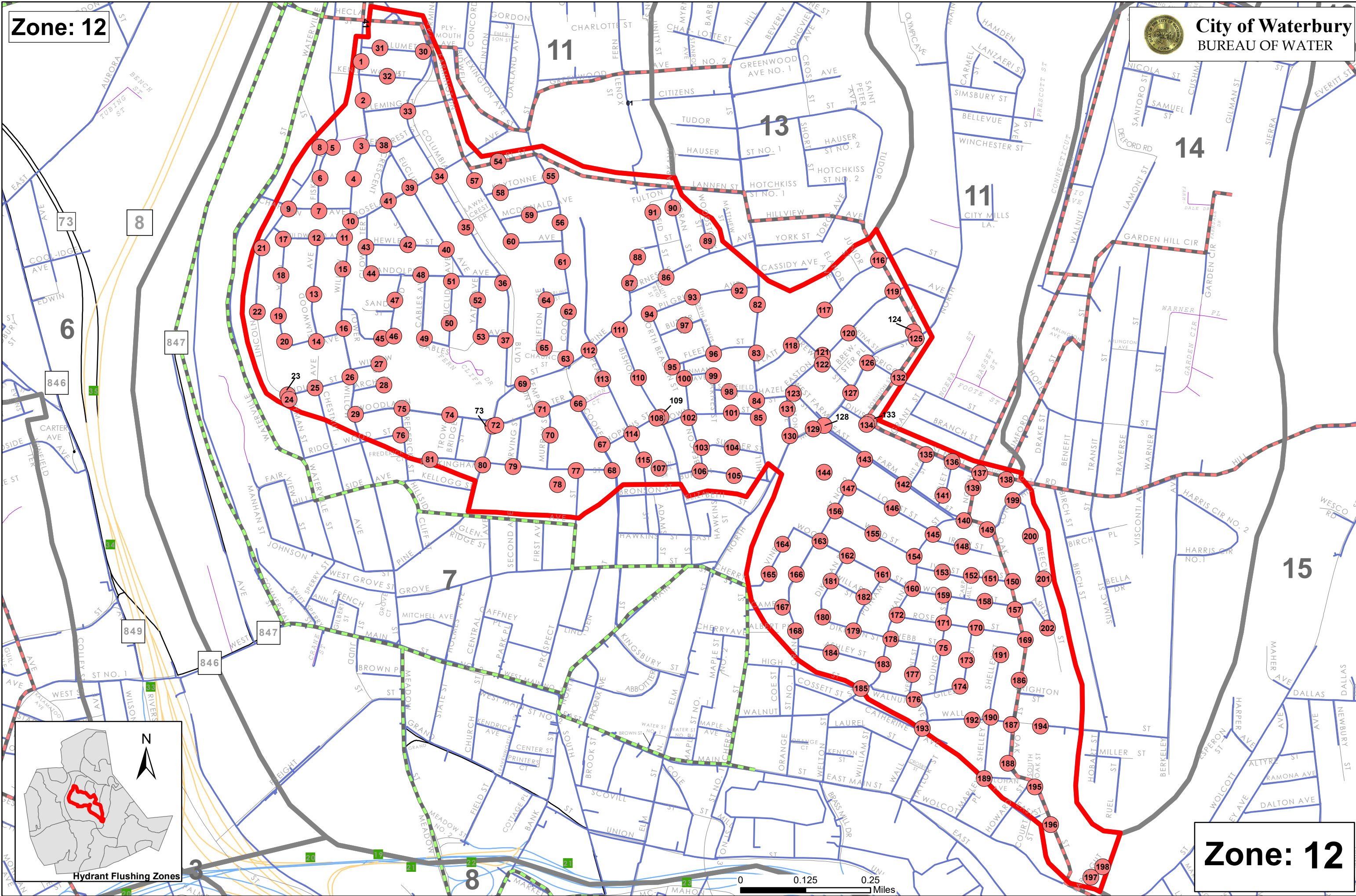
Zone: 11

DATE	LOCATION	DATE	LOCATION	DATE	LOCATION	DATE	LOCATION
	1 - 604 WILLOW ST		54 - 38 EARL ST		107 - 17 CROWNBROOK DR		160 - 262 WALNUT ST
	2 - 570 WILLOW ST		55 - 438 COOKE ST		108 - 199 BISHOP ST		161 - 101 WOOD ST
	3 - 515 WILLOW ST		56 - 429 COOKE ST		109 - 206 BISHOP ST		162 - 63 WOOD ST
	4 - 478 WILLOW ST		57 - 167 FARMINGTON AVE		110 - 270 BISHOP ST		163 - 250 ORANGE ST
	5 - 64 FISKE ST		58 - 132 FARMINGTON AVE		111 - 330 BISHOP ST		164 - 730 NORTH MAIN ST
	6 - 26 FISKE ST		59 - 31 MCDONALD AVE		112 - 438 COOKE ST		165 - 32 VINE ST
	7 - 29 CHAPMAN AVE		60 - 65 FARMINGTON AVE		113 - 167 PEARL ST		166 - 207 ORANGE ST
	8 - 61 FISKE ST		61 - 385 COOKE ST		114 - 102 PEARL ST		167 - 31 CAMP ST
	9 - 55 CHAPMAN AVE		62 - 333 COOKE ST		115 - 76 PEARL ST		168 - 141 ORANGE ST
	10 - 435 WILLOW ST		63 - 289 COOKE ST		116 - 87 TUDOR ST		169 - 121 OAK ST
	11 - 425 WILLOW ST		64 - 64 CLIFTON AVE		117 - 127 EASTON AVE		170 - 81 ROSE ST
	12 - 26 WILDWOOD AVE		65 - 4 CLIFTON AVE		118 - 42 PLATT ST		171 - 81 YOUNG ST
	13 - 50 ELMWOOD AVE		66 - 244 COOKE ST		119 - 199 EASTON AVE		172 - 224 WALNUT ST
	14 - 31 PLAZA AVE		67 - 196 COOKE ST		120 - 132 EASTON AVE		173 - 81 GILES ST
	15 - 387 WILLOW ST		68 - 159 COOKE ST		121 - 105 EASTON AVE		174 - 47 GILES ST
	16 - 332 WILLOW ST		69 - 244 PINE ST		122 - 35 BREWSTER ST		176 - 44 WALNUT AVE
	17 - 229 PLAZA AVE		70 - 34 MURRAY ST		123 - 35 WEST FARM ST		177 - 23 VERMONT ST
	18 - 167 PLAZA AVE		71 - 30 WOODLAWN TERR		124 - 1105 NORTH MAIN ST		178 - 200 WALNUT ST
	19 - 123 PLAZA AVE		72 - 77 WOODLAWN TERR		125 - 33 GRIGGS ST		179 - 29 ASHLEY ST
	20 - 77 PLAZA AVE		73 - 77 WOODLAWN TERR		126 - 972 NORTH MAIN ST		180 - 64 DIKEMAN ST
	21 - 232 LINCOLN ST		74 - 98 WOODLAWN TERR		127 - 910 NORTH MAIN ST		181 - 115 DIKEMAN ST
	22 - 152 LINCOLN ST		75 - 166-168 WOODLAWN TERR		128 - 832 NORTH MAIN ST		182 - 33 PUTNAM ST
	23 - 71 PLAZA AVE		75 - 46 YOUNG ST		129 - 810 NORTH MAIN ST		183 - 170 WALNUT ST
	24 - 57 LUDLOW ST		76 - 3 RIDGEWOOD ST		130 - 751 NORTH MAIN ST		184 - 36 ASHLEY ST
	25 - 197 CHESTNUT AVE		77 - 47 BUCKINGHAM ST		131 - 31 EASTON AVE		185 - 137 WALNUT ST
	26 - 289 WILLOW ST		78 - 32 HILLSIDE AVE		132 - 33 GRIGGS ST		186 - 158 OAK ST
	27 - 10 WILLOW CT		79 - 103 BUCKINGHAM ST		133 - 27 DIVISION ST		187 - 214 OAK ST
	28 - 166-168 WOODLAWN TERR		80 - 146 PINE ST		134 - 48 DIVISION ST		188 - 248 OAK ST
	29 - 242 WILLOW ST		81 - 187 BUCKINGHAM ST		135 - @ DIVISION ST		189 - 31 HOLOHAN AVE
	30 - 53 CALUMET ST		82 - 179 HILL ST		136 - 127 DIVISION ST		190 - 72 SHELLEY ST
	31 - 19 CALUMET ST		83 - 128 HILL ST		137 - 60 NORTH WALNUT ST		191 - 130 SHELLEY ST
	32 - 29 KENILWORTH ST		84 - 85 HILL ST		138 - 186 DIVISION ST		192 - 126 WALL ST
	33 - 253 COLUMBIA BLVD		85 - 61 HILL ST		139 - 39 NORTH WALNUT ST		193 - 73 WALL ST
	34 - 195 COLUMBIA BLVD		86 - 95 BYRNESIDE AVE		140 - 366 WALNUT ST		194 - 200 WALL ST
	35 - 151 COLUMBIA BLVD		87 - 418 PINE ST		141 - 135 EAST FARM ST		195 - 286 OAK ST
	36 - 91 COLUMBIA BLVD		88 - 446 PINE ST		142 - 100 EAST FARM ST		196 - 334 OAK ST
	37 - 41 COLUMBIA BLVD		89 - 18 WOODSTOCK ST		143 - 60 EAST FARM ST		197 - 201 WOLCOTT ST
	38 - 17 DEMOREST ST		90 - 77 DORAN ST		144 - 730 NORTH MAIN ST		198 - 209 WOLCOTT ST
	39 - 173 EUCLID AVE		91 - 68 REID ST		145 - 318 WALNUT ST		199 - 52 LONG HILL RD
	40 - 72 HEWLETT ST		92 - 21 PILGRIM AVE		146 - 100 EAST FARM ST		200 - 48 BEECH ST
	41 - 62 CRESCENT ST		93 - 68 PILGRIM AVE		147 - 304 ORANGE ST		201 - 93 BEECH ST
	42 - 31 HEWLETT ST		94 - 53 NORTH BEACON ST		148 - 37 IRION ST		202 - 50 ASH ST
	43 - 97 CLOWES TERR		95 - 85 FLEET ST		149 - 386 WALNUT ST		
	44 - 9 RANDOLPH AVE		96 - 40 INMAN AVE		150 - 61 OAK ST		
	45 - 71 TOWER RD		97 - 35 BUTLER ST		151 - 101 IVES ST		
	46 - 90 TOWER RD		98 - 27 SARSFIELD ST		152 - 75 IVES ST		
	47 - 31 SANDS ST		99 - 37 BARNES ST		153 - 33 IVES ST		
	48 - 53 RANDOLPH AVE		100 - 89 BEACON ST		154 - 293 WALNUT ST		
	49 - 86 CABLES AVE		101 - 26 CROWN ST		155 - 41 WARD ST		
	50 - 23 EUCLID AVE		102 - 47 BEACON ST		156 - 5 WARD ST		
	51 - 80 RANDOLPH AVE		103 - 26 BEACON ST		157 - 86 OAK ST		
	52 - 41 YATES AVE		104 - 26 SUMMER ST		158 - 235 WOOD ST		
	53 - 24 CABLES AVE		105 - 45 BURTON ST		159 - 175 WOOD ST		
			106 - 89 BURTON ST				


Zone: 12



City of Waterbury
BUREAU OF WATER



Hydrant Flushing Zones



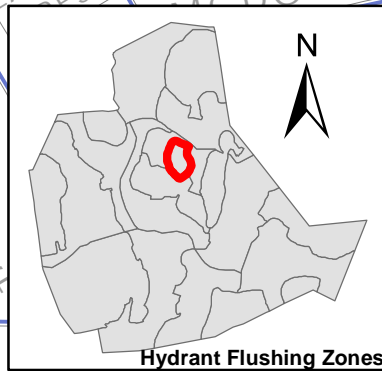
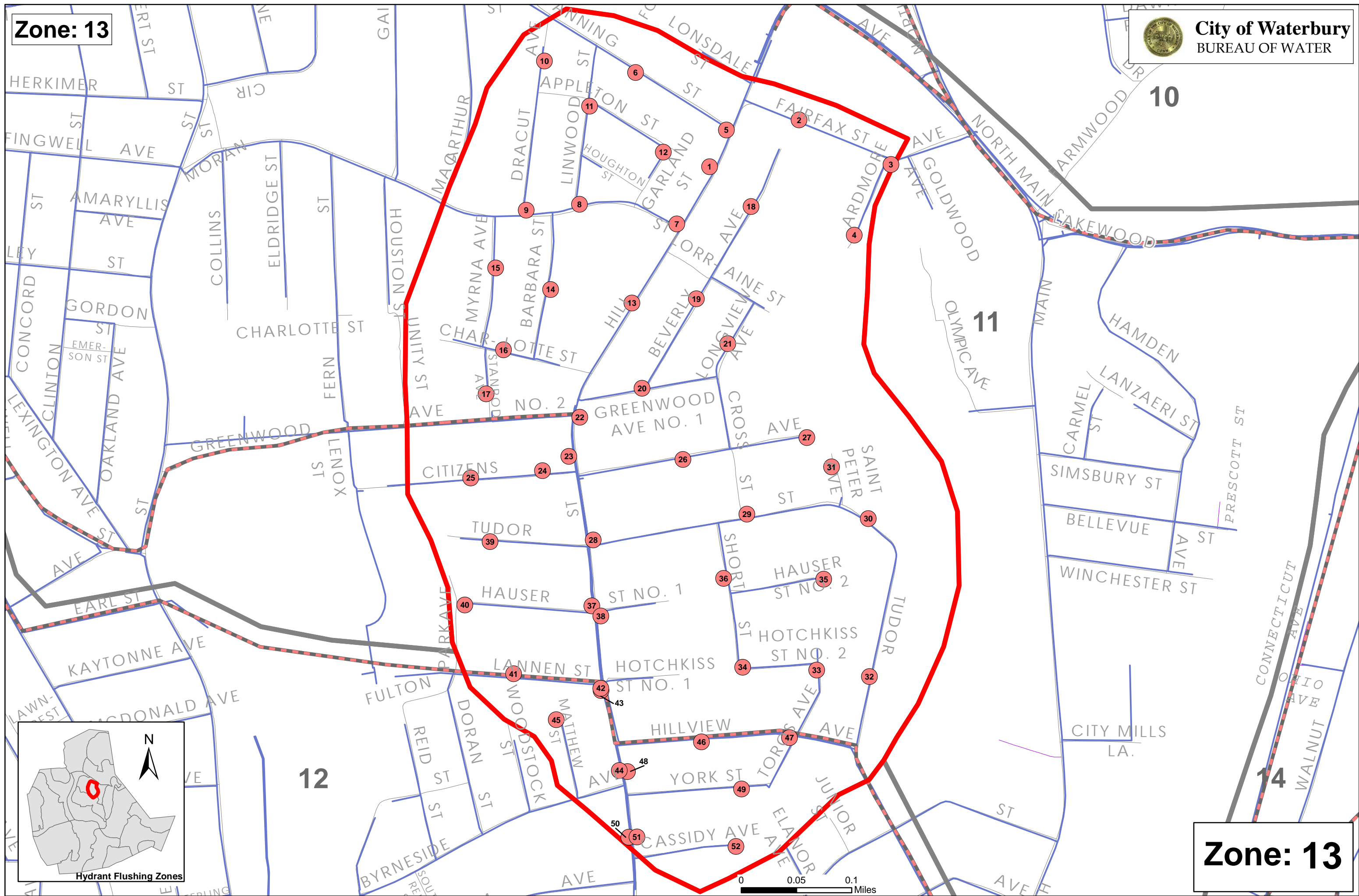
Zone: 12

DATE	LOCATION
	1 - 561 HILL ST
	2 - 60 FAIRFAX ST
	3 - 1711 NORTH MAIN ST
	4 - 111 ARDMORE AVE
	5 - 5 FANNING ST
	6 - 71 FANNING ST
	7 - 337 MORAN ST
	8 - 279 MORAN ST
	9 - 245 MORAN ST
	10 - 96 DRACUT AVE
	11 - 53 LINWOOD ST
	12 - 23 GARLAND ST
	13 - 485 HILL ST
	14 - 33 BARBARA ST
	15 - 23 MYRNA AVE
	16 - 187 CHARLOTTE ST
	17 - 149 GREENWOOD AVE
	18 - 127 BEVERLY AVE
	19 - 69 BEVERLY AVE
	20 - 450 HILL ST
	21 - 40 BEVERLY AVE
	22 - 426 HILL ST
	23 - 407 HILL ST
	24 - 123 CITIZENS AVE
	25 - 81 CITIZENS AVE
	26 - 212 CITIZENS AVE
	27 - 290 CITIZENS AVE
	28 - 366 HILL ST
	29 - 8 CROSS ST
	30 - 236 TUDOR ST
	31 - 20 SAINT PETER AVE
	32 - 159 TUDOR ST
	33 - 126 HOTCHKISS ST
	34 - 91 HOTCHKISS ST
	35 - 33 HAUSER ST
	36 - 38 SHORT ST
	37 - 333 HILL ST
	38 - 320 HILL ST
	39 - 429 TUDOR ST
	40 - 273 HAUSER ST
	41 - 44 LANNEN ST
	42 - @ LANNEN ST
	43 - @ LANNEN ST
	44 - 247 HILL ST
	45 - 51 MATTHEWS ST
	46 - 50 HILLVIEW AVE
	47 - 106 HILLVIEW AVE
	48 - 252 HILL ST
	49 - 72 YORK ST
	50 - 215 HILL ST
	51 - 218 HILL ST
	52 - 42 CASSIDY AVE

Zone: 13



City of Waterbury
BUREAU OF WATER



Hydrant Flushing Zones



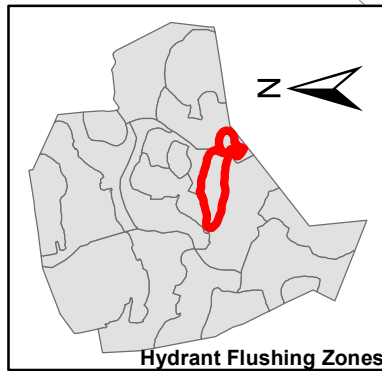
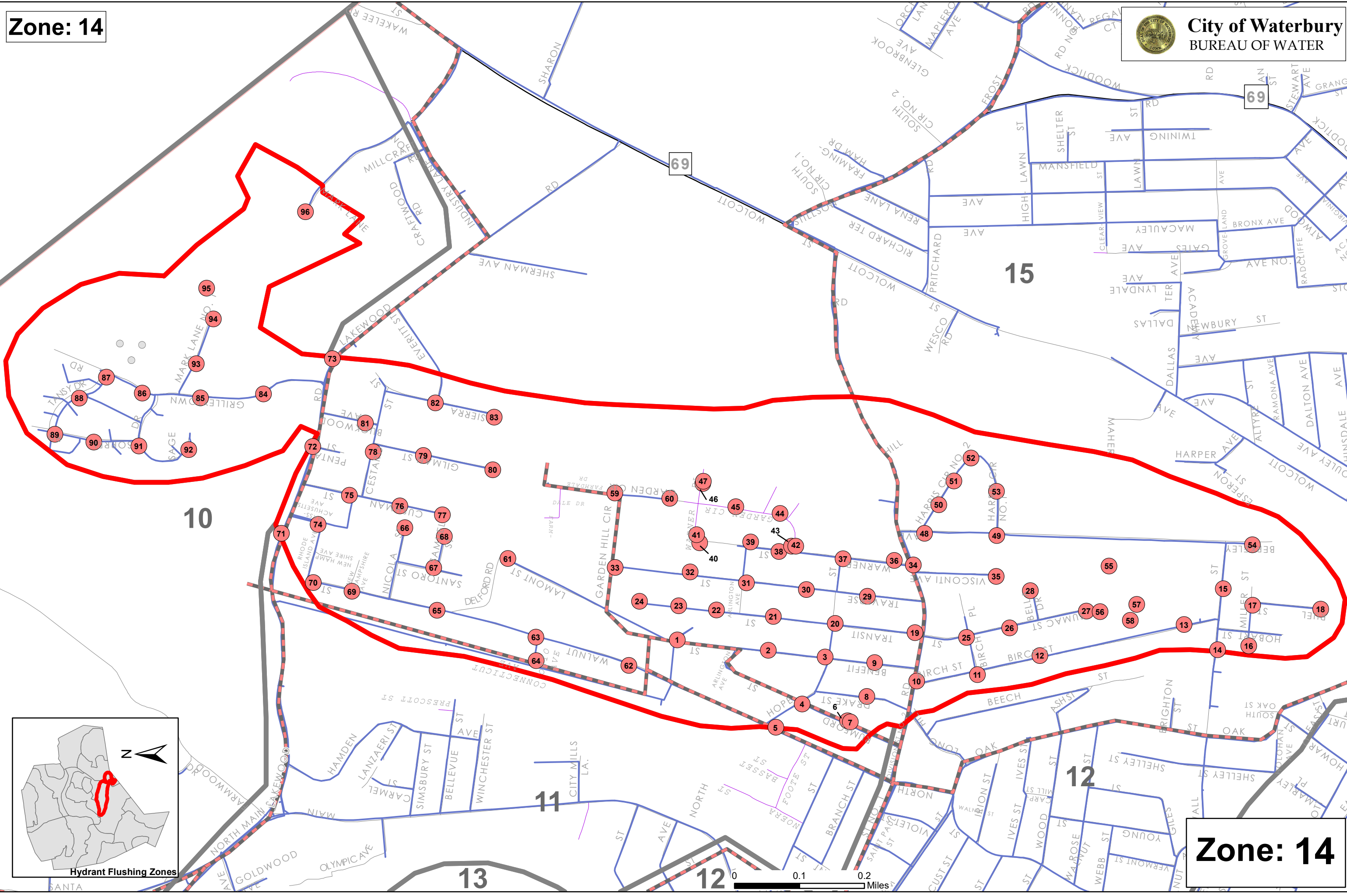
Zone: 13

DATE	LOCATION	DATE	LOCATION
	1 - 261 BENEFIT ST		54 - 384 BERKELEY AVE
	2 - 155 BENEFIT ST		55 - 175 BIRCH ST
	3 - @ HOPE ST		56 - 175 BIRCH ST
	4 - 208 HOPE ST		57 - 175 BIRCH ST
	5 - 178 HOPE ST		58 - 175 BIRCH ST
	6 - 64 RUMFORD ST		59 - 178 GARDEN HILL CIR
	7 - 60 RUMFORD ST		60 - 130 GARDEN HILL CIR
	8 - 46 DRAKE ST		61 - 118 LAMONT ST
	9 - 48 BENEFIT ST		62 - 42 CITY MILLS LANE
	10 - 23 BIRCH ST		63 - 15 OHIO AVE
	11 - 46 BIRCH ST		64 - @ CONNECTICUT AVE
	12 - 113 BIRCH ST		65 - 601 NORTH WALNUT ST
	13 - 235 BIRCH ST		66 - 84 CUSHMAN ST
	14 - 238 WALL ST		67 - 52 SANTORO ST
	15 - 284 WALL ST		68 - 19 SAMUEL ST
	16 - 12 MILLER ST		69 - @ NEW HAMPSHIRE AVE
	17 - 8 RUEL ST		70 - 729 NORTH WALNUT ST
	18 - 84 RUEL ST		71 - 325 LAKEWOOD RD
	19 - 181 LONG HILL RD		72 - 421 LAKEWOOD RD
	20 - @ HOPE ST		73 - 511 LAKEWOOD RD
	21 - 154 TRANSIT ST		74 - 18 MASSACHUSETTS AVE
	22 - 218 TRANSIT ST		75 - 34 CUSHMAN ST
	23 - 250 TRANSIT ST		76 - 78 CUSHMAN ST
	24 - 278 TRANSIT ST		77 - 112 CUSHMAN ST
	25 - 34 SUMAC ST		78 - 28 CESTARO ST
	26 - 70 SUMAC ST		79 - 48 GILMAN ST
	27 - 132 SUMAC ST		80 - ACROSS FROM GILMAN ST
	28 - 19 BELLA DR		81 - 32 BUCKWOOD AVE
	29 - 59 TRAVERSE ST		82 - 90 SIERRA ST
	30 - 125 TRAVERSE ST		83 - 132 SIERRA ST
	31 - @ ARLINGTON AVE		84 - 57 GRILLEYTOWN RD
	32 - 250 TRAVERSE ST		85 - 107 GRILLEYTOWN RD
	33 - 42 GARDEN HILL CIR		86 - 155 GRILLEYTOWN RD
	34 - 5 VISCONTI AVE		87 - @ GRILLEYTOWN RD
	35 - 82 VISCONTI AVE		88 - 50 TANSY DR
	36 - 277 LONG HILL RD		89 - 65 SORREL RD
	37 - 65 WARNER ST		90 - 31 SORREL RD
	38 - 137 WARNER ST		91 - @ SORREL RD
	39 - 154 WARNER ST		92 - 96 SAGE DR
	40 - 227 WARNER ST		93 - 361 MARK LN
	41 - 154 WARNER ST		94 - 220 MARK LANE
	42 - 277 LONG HILL RD		95 - 220 MARK LANE
	43 - 154 WARNER ST		96 - 220 MARK LANE
	44 - 154 WARNER ST		
	45 - 154 WARNER ST		
	46 - 154 WARNER ST		
	47 - 154 WARNER ST		
	48 - 26 BERKELEY AVE		
	49 - 110 BERKELEY AVE		
	50 - 354 LONG HILL RD		
	51 - 354 LONG HILL RD		
	52 - 354 LONG HILL RD		
	53 - 354 LONG HILL RD		

Zone: 14



City of Waterbury
BUREAU OF WATER



Hydrant Flushing Zones

0 0.1 0.2 Miles

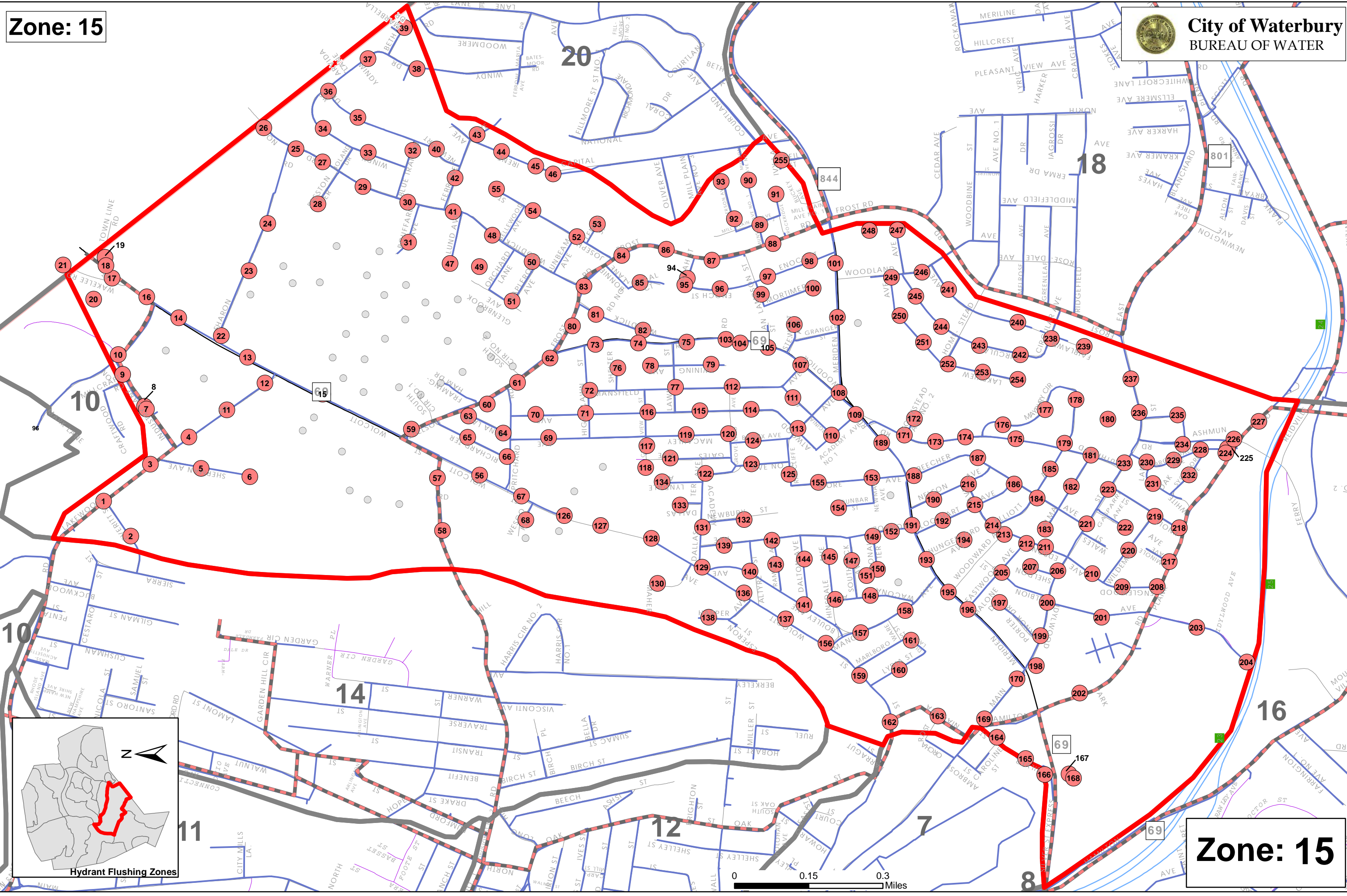
Zone: 14

DATE	LOCATION	DATE	LOCATION	DATE	LOCATION	DATE	LOCATION	DATE	LOCATION
	1 - 555 LAKEWOOD RD		54 - 128 JOSEPH ST		107 - 103 WOODTICK RD		160 - 40 LYDIA ST		213 - 87 EDSON AVE
	2 - 53 EVERITT ST		55 - 196 JOSEPH ST		108 - 31 WOODTICK RD		161 - 82 MARLBORO ST		214 - 120 EDSON AVE
	3 - 715 LAKEWOOD RD		56 - 800 WOLCOTT ST		109 - 345 MERIDEN RD		162 - 247 WOLCOTT ST		215 - 159 EDSON AVE
	4 - 771 LAKEWOOD RD		57 - 835 WOLCOTT ST		110 - 52 ACADEMY AVE		163 - 46 NIAGARA ST		216 - 178 EDSON AVE
	5 - 56 SHERMAN AVE		58 - 514 LONG HILL RD		111 - 97 VIRGINIA AVE		164 - 21 SILVER ST		217 - 6 SEMINOLE AVE
	6 - 126 SHERMAN AVE		59 - 454 STILLSON RD		112 - 108 MANSFIELD AVE		165 - 61 SILVER ST		218 - 99 PLANK RD
	7 - 87 INDUSTRY LANE		60 - 345 STILLSON RD		113 - 70 RADCLIFFE AVE		166 - 495 UNION ST		219 - 74 KNOLL ST
	8 - 87 INDUSTRY LANE		61 - 287 STILLSON RD		114 - 136 ATWOOD AVE		167 - 495 UNION ST		220 - 44 WILDEMERE AVE
	9 - 135 INDUSTRY LANE		62 - 229 STILLSON RD		115 - 212 ATWOOD AVE		168 - 495 UNION ST		221 - 1821 EAST MAIN ST
	10 - 100 MARK LANE		63 - 49 RENA LANE		116 - 72 CLEARVIEW ST		169 - 1345 EAST MAIN ST		222 - 59 WILDEMERE AVE
	11 - 855 LAKEWOOD RD		64 - 7 RENA LANE		117 - 18 CLEARVIEW ST		170 - 11 MERIDEN RD		223 - 1929 EAST MAIN ST
	12 - 1051 WOLCOTT ST		65 - 52 RICHARD TERR		118 - 650 WOLCOTT ST		171 - @ HOMESTEAD AVE		224 - 140 BROOKDALE LANE
	13 - 1058 WOLCOTT ST		66 - 10 RICHARD TERR		119 - 64 MACAULEY AVE		172 - 390 MERIDEN RD		225 - 141 BROOKDALE LANE
	14 - 1156 WOLCOTT ST		67 - 708 WOLCOTT ST		120 - 4 MACAULEY AVE		173 - 208 SOUTHMAYD RD		226 - 209 PLANK RD
	15 - 950 WOLCOTT ST		68 - 699 WOLCOTT ST		121 - 64 GATES AVE		174 - 176 SOUTHMAYD RD		227 - 238 PLANK RD
	16 - 1180 WOLCOTT ST		69 - 262 MACAULEY AVE		122 - @ DALLAS AVE		175 - 159 MAYBURY CIR		228 - @ SYCAMORE LN
	17 - @ WAKELEE RD		70 - 446 ATWOOD AVE		123 - 168 ACADEMY AVE		176 - 181 MAYBURY CIR		229 - 69 BROOKDALE LANE
	18 - 1240 WOLCOTT ST		71 - 90 HIGHLAWN ST		124 - 52 BRONX AVE		177 - 127 MAYBURY CIR		230 - @ WHITE OAK LN
	19 - @ TOWN LINE RD		72 - 306 MANSFIELD AVE		125 - 129 ACADEMY AVE		178 - 55 MAYBURY CIR		231 - 11 WHITE OAK LANE
	20 - 92 WAKELEE RD		73 - 173 STILLSON RD		126 - 670 WOLCOTT ST		179 - 7 MAYBURY CIR		232 - 33 SYCAMORE LANE
	21 - 66 WAKELEE RD		74 - 101 STILLSON RD		127 - 670 WOLCOTT ST		180 - 1981 EAST MAIN ST		233 - 1981 EAST MAIN ST
	22 - 1074 WOLCOTT ST		75 - 31 STILLSON RD		128 - 580 WOLCOTT ST		181 - 1981 EAST MAIN ST		234 - @ ASHMUN ST
	23 - 151 SHARON RD		76 - 30 SHELTER ST		129 - 516 WOLCOTT ST		182 - 77 ALMA ST		235 - 49 ASHMUN ST
	24 - 87 SHARON RD		77 - 57 LAWN ST		130 - 56 MAHER AVE		183 - 3 ALMA ST		236 - 1981 EAST MAIN ST
	25 - 923 WOODTICK RD		78 - 88 TWINING AVE		131 - 203 NEWBURY ST		184 - 75 BEECHER AVE		237 - 2171 EAST MAIN ST
	26 - 987 WOODTICK RD		79 - 2 TWINING AVE		132 - 163 NEWBURY ST		185 - 61 SOUTHMAYD RD		238 - 109 FAIRLAWN AVE
	27 - 871 WOODTICK RD		80 - 935 FROST RD		133 - 18 DALLAS AVE		186 - 115 BEECHER AVE		239 - 70 FAIRLAWN AVE
	28 - 35 PRESTON TERR		81 - 411 WOODTICK RD		134 - 650 WOLCOTT ST		187 - 145 SOUTHMAYD RD		240 - 168 FAIRLAWN AVE
	29 - 809 WOODTICK RD		82 - 340 WOODTICK RD		136 - 462 WOLCOTT ST		188 - 256 MERIDEN RD		241 - 288 FAIRLAWN AVE
	30 - 743 WOODTICK RD		83 - 863 FROST RD		137 - 414 WOLCOTT ST		189 - 299 MERIDEN RD		242 - 103 CIRCULAR AVE
	31 - 59 BOUFFARD AVE		84 - 799 FROST RD		138 - 48 HARPER AVE		190 - 28 NELSON AVE		243 - 163 CIRCULAR AVE
	32 - 120 NEWPORT DR		85 - 21 REGAL COURT		139 - 273 MONROE AVE		191 - 203 MERIDEN RD		244 - 229 CIRCULAR AVE
	33 - 34 WINDY DR		86 - 729 FROST RD		140 - 67 ALTYRE ST		192 - 39 LOCKHART AVE		245 - 281 CIRCULAR AVE
	34 - 94 WINDY DR		87 - 659 FROST RD		141 - 15 DALTON AVE		193 - 169 MERIDEN RD		246 - 319 FAIRLAWN AVE
	35 - 51 NEWPORT DR		88 - 581 FROST RD		142 - 211 MONROE AVE		194 - 47 HUNGERFORD AVE		247 - 382 CIRCULAR AVE
	36 - 7 NEWPORT DR		89 - 22 MUNSON AVE		143 - 39 RAMONA AVE		195 - 105 MERIDEN RD		248 - 440 CIRCULAR AVE
	37 - 212 WINDY DR		90 - 94 MUNSON AVE		144 - 50 DALTON AVE		196 - 93 MERIDEN RD		249 - 82 WOODLAND AVE
	38 - 262 WINDY DR		91 - 60 ROCKRIDGE RD		145 - 76 HINSDALE AVE		197 - 25 MALONE DR		250 - 290 LAKEVIEW AVE
	39 - 366 BETH LANE		92 - 36 PETERSON AVE		146 - 36 HINSDALE AVE		198 - 28 PLANK RD		251 - 242 LAKEVIEW AVE
	40 - 141 NEWPORT DR		93 - 75 PETERSON AVE		147 - 51 SOUTHWICK AVE		199 - 1567 EAST MAIN ST		252 - 184 LAKEVIEW AVE
	41 - 679 WOODTICK RD		94 - 709 FROST RD		148 - 6 SOUTHWICK AVE		200 - 1631 EAST MAIN ST		253 - 146 LAKEVIEW AVE
	42 - 37 FERRONE AVE		95 - 169 ENOCH ST		149 - 63 MONROE AVE		201 - 28 PLANK RD		254 - 88 LAKEVIEW AVE
	43 - 89 FERRONE AVE		96 - 122 ENOCH ST		150 - 30 DONALD TERR		202 - 28 PLANK RD		255 - 22 NEIL ST
	44 - 58 IRENE AVE		97 - 74 ENOCH ST		151 - 50 WACONA AVE		203 - 28 PLANK RD		
	45 - 22 IRENE AVE		98 - 28 ENOCH ST		152 - 33 MONROE AVE		204 - 28 PLANK RD		
	46 - 333 CAPITOL AVE		99 - 37 ENOCH ST		153 - 50 STORE AVE		205 - 56 ALBION ST		
	47 - 76 LUND AVE		100 - 37 ENOCH ST		154 - 119 STORE AVE		206 - 1705 EAST MAIN ST		
	48 - 605 WOODTICK RD		101 - 513 MERIDEN RD		155 - 136 STORE AVE		207 - 40 SHELDON ST		
	49 - 106 GLENBROOK AVE		102 - 451 MERIDEN RD		156 - 366 WOLCOTT ST		208 - 31 PLANK RD		
	50 - 541 WOODTICK RD		103 - 213 WOODTICK RD		157 - 54 MANOR AVE		209 - 67 ENGLEWOOD AVE		
	51 - 46 MAPLEROW AVE		104 - 201 WOODTICK RD		158 - 118 MANOR AVE		210 - 25 ENGLEWOOD AVE		
	52 - 54 JOSEPH ST		105 - 149 WOODTICK RD		159 - 305 WOLCOTT ST		211 - 38 EDSON AVE		
	53 - 34 LEMAY ST		106 - 41 STEWART AVE				212 - 55 EDSON AVE		

Zone: 15



City of Waterbury
BUREAU OF WATER



Zone: 15

0 0.15 0.3 Miles

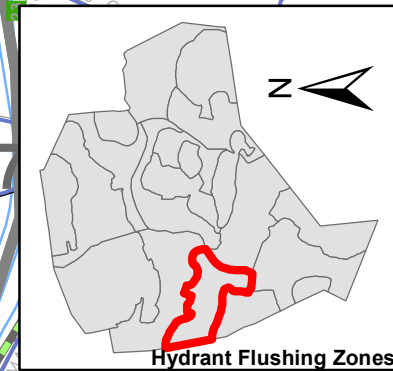
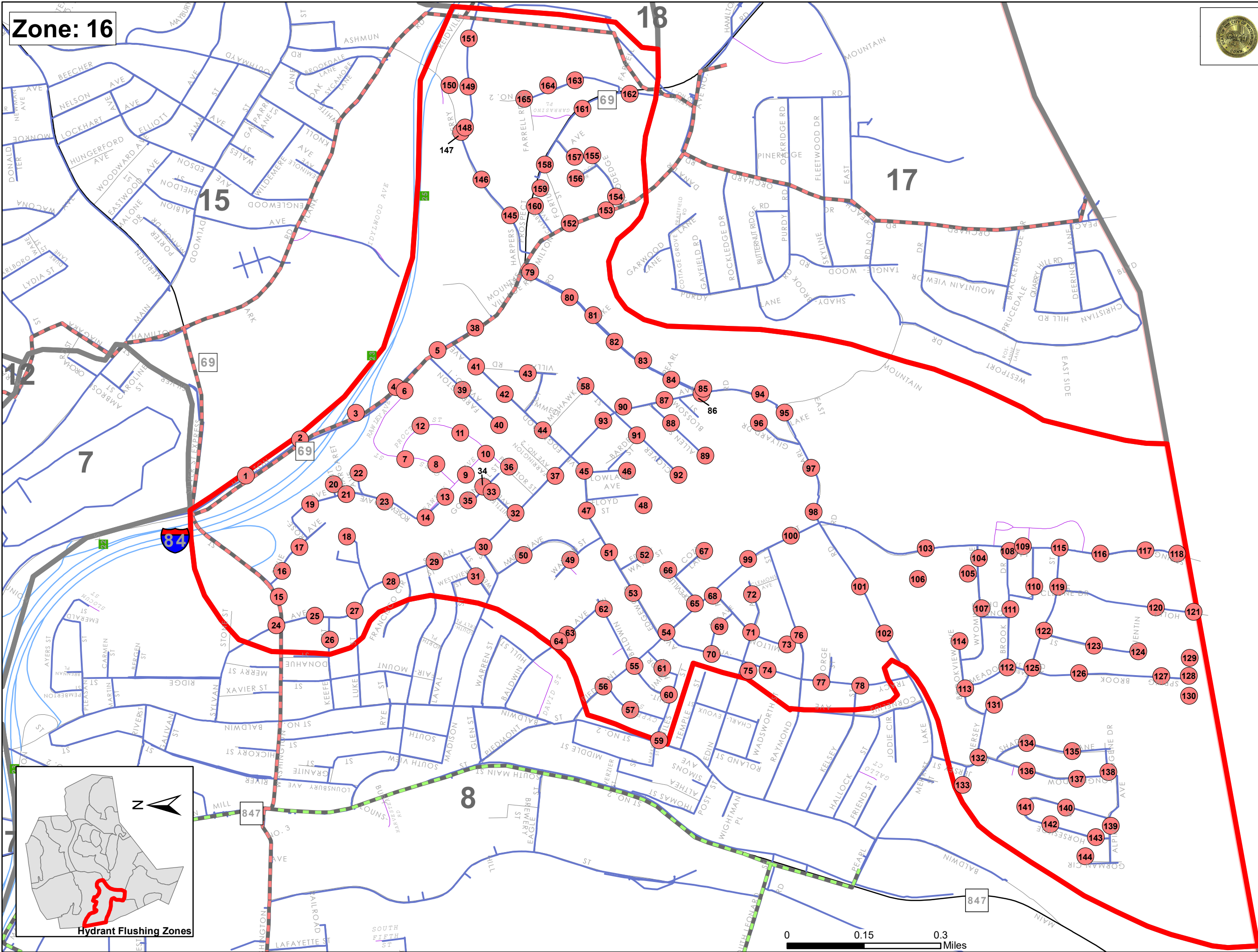
Hydrant Flushing Zones

DATE	LOCATION	DATE	LOCATION	DATE	LOCATION	DATE	LOCATION
	1 - 447 HAMILTON AVE		54 - 327 PIEDMONT ST		107 - 76 WYOMING AVE		160 - 30 CALABRO AVE
	2 - 447 HAMILTON AVE		55 - @ AUTUMN ST		108 - 166 MEADOWBROOK DR		161 - 218 PROSPECT RD
	3 - @ BRIDGE		56 - 209 PIEDMONT ST		109 - 215 SPRING LAKE RD		162 - 59 FARRELL RD
	4 - 815 HAMILTON AVE		57 - 2 PIEDMONT ST		110 - 52 CLEONE DR		163 - 140 FARRELL RD
	5 - 843 HAMILTON AVE		58 - 73 MOHAWK ST		111 - 106 MEADOWBROOK DR		164 - 158 FARRELL RD
	6 - 774 HAMILTON AVE		59 - 1473 BALDWIN ST		112 - 44 MEADOWBROOK DR		165 - 192 FARRELL RD
	7 - 57 GOSS ST		60 - 69 STILES ST		113 - 36 BROOKVIEW AVE		
	8 - 28 GOSS ST		61 - 28 ARBOR ST		114 - 88 BROOKVIEW AVE		
	9 - 298-308 RAWLEY AVE		62 - 151 BALDWIN AVE		115 - 203 SPRING LAKE RD		
	10 - 71 PROCTOR ST / 332 RAWLEY AVE		63 - 95 BALDWIN AVE		116 - 291 SPRING LAKE RD		
	11 - 95-105 PROCTOR ST		64 - 87 BALDWIN AVE		117 - 341 SPRING LAKE RD		
	12 - 160 PROCTOR ST		65 - 369 PIEDMONT ST		118 - 387 SPRING LAKE RD		
	13 - 250 RAWLEY AVE		66 - 43 HOPEVILLE DR		119 - 270 JERSEY ST		
	14 - 170 ROSEWOOD AVE		67 - 34 COZY LANE		120 - 103 HOLLY ST		
	15 - WASHINGTON ST		68 - 390 PIEDMONT ST		121 - 145 HOLLY ST		
	16 - DIXIE AVE		69 - 30 BENJAMIN AVE		122 - 5 QUENTIN ST		
	17 - 68 DIXIE AVE		70 - 50 TRACY AVE		123 - 61 QUENTIN ST		
	18 - 283 SYLVAN AVE		71 - 197 EDIN AVE		124 - 103 QUENTIN ST		
	19 - 8 ROSEWOOD AVE		72 - 253 EDIN AVE		125 - 182 JERSEY ST		
	20 - 51 SAINT MARGARET AVE		73 - 235 RAYMOND ST		126 - 53 SPRING BROOK RD		
	21 - 36 ROSEWOOD AVE		74 - 112 TRACY AVE		127 - 129 SPRING BROOK RD		
	22 - 170 ROSEWOOD AVE		75 - 90 TRACY AVE		128 - 145 SPRING BROOK RD		
	23 - 170 ROSEWOOD AVE		76 - 238 RAYMOND ST		129 - 145 SPRING BROOK RD		
	24 - 123 SYLVAN AVE		77 - 160 TRACY AVE		130 - 144 SPRING BROOK RD		
	25 - 283 SYLVAN AVE		78 - 212 TRACY AVE		131 - 124 JERSEY ST		
	26 - 66 KEEFE ST		79 - 1030 HAMILTON AVE		132 - 56 JERSEY ST		
	27 - 283 SYLVAN AVE		80 - 1105 PEARL LAKE RD		133 - ROW JERSEY ST		
	28 - 272 SYLVAN AVE		81 - 1052 PEARL LAKE RD		134 - 35 SHADEE LANE		
	29 - 283 SYLVAN AVE		82 - 1015 PEARL LAKE RD		135 - 85 SHADEE LANE		
	30 - 250 MADISON ST		83 - 950 PEARL LAKE RD		136 - 52 LONGMEADOW DR		
	31 - 23 WELLES ST		84 - 911 PEARL LAKE RD		137 - 108 LONGMEADOW DR		
	32 - 421 SYLVAN AVE		85 - @ SYLVAN AVE		138 - 141 LONGMEADOW DR		
	33 - 36 WHITTLESEY AVE		86 - 656 SYLVAN AVE		139 - 75 ALPINE AVE		
	34 - 52 GOLDEN HILL ST		87 - 621 SYLVAN AVE		140 - 53 HORSESHOE DR		
	35 - 274-280 RAWLEY AVE		88 - 139 ALLEN ST		141 - 149 HORSESHOE DR		
	36 - 46 PROCTOR ST		89 - 209 ALLEN ST		142 - 181 HORSESHOE DR		
	37 - 480 SYLVAN AVE		90 - 579 SYLVAN AVE		143 - 247 HORSESHOE DR		
	38 - 909 HAMILTON AVE		91 - 95 CLOVER ST		144 - 9 GORMAN CIRCLE		
	39 - 58 FARRINGTON AVE		92 - 19 CLOVER ST		145 - 431 HARPERS FERRY RD		
	40 - 132 FARRINGTON AVE		93 - 547 SYLVAN AVE		146 - 401 HARPERS FERRY RD		
	41 - 349 EDGEWOOD AVE		94 - 776 PEARL LAKE RD		147 - 305 HARPERS FERRY RD		
	42 - 309 EDGEWOOD AVE		95 - @ EAST MOUNTAIN RD		148 - 305 HARPERS FERRY RD		
	43 - 56 VILLA RD		96 - 48 GILYARD DR		149 - FARRELL RD		
	44 - 253 EDGEWOOD AVE		97 - 623 PEARL LAKE RD		150 - 247 HARPERS FERRY RD		
	45 - 183 EDGEWOOD AVE		98 - 565 PIEDMONT ST		151 - 60 REIDVILLE DR		
	46 - 54 LOWLAND AVE		99 - 475 PIEDMONT ST		152 - 1115 HAMILTON AVE		
	47 - 149 EDGEWOOD AVE		100 - 541 PIEDMONT ST		153 - 1175 HAMILTON AVE		
	48 - 116 EDGEWATER ST		101 - 463 PEARL LAKE RD		154 - 1177 HAMILTON AVE		
	49 - 185 WARREN ST		102 - 382 PEARL LAKE RD		155 - 64 WOODEDGE AVE		
	50 - 31 MADISON AVE		103 - 125 SPRING LAKE RD		156 - 24 GATEWOOD CIR		
	51 - 101 EDGEWOOD AVE		104 - 178 SPRING LAKE RD		157 - 75 WOODEDGE AVE		
	52 - 27 EDGEWATER ST		105 - 111 WYOMING AVE		158 - 116 PROSPECT RD		
	53 - 55 EDGEWOOD AVE		106 - 107 WYOMING AVE		159 - FORTUNA ST		

Zone: 16



City of Waterbury
BUREAU OF WATER



Hydrant Flushing Zones

0 0.15 0.3 Miles

Zone: 16

DATE	LOCATION
	1 - 171 EAST MOUNTAIN RD
	2 - 404 PEACH ORCHARD RD
	3 - 298 PEACH ORCHARD RD
	4 - 252 PEACH ORCHARD RD
	5 - 6 MOUNTAIN VIEW DR
	6 - 39 MOUNTAIN VIEW DR
	7 - 374 PEACH ORCHARD RD
	8 - 47 BRACKENRIDGE DR
	9 - 109 SPRUCEDALE DR
	10 - 153 SPRUCEDALE DR
	11 - 204 EAST SIDE BLVD
	12 - 158 EAST SIDE BLVD
	13 - 123 EAST SIDE BLVD
	14 - 68 EAST SIDE BLVD
	15 - 84 DEERING LANE
	16 - 71 QUARRY HILL RD
	17 - 28 QUARRY HILL RD
	18 - 30 DEERING LANE
	19 - 25 EAST SIDE BLVD
	20 - 452 PEACH ORCHARD RD
	21 - 290 EAST MOUNTAIN RD
	22 - 350 EAST MOUNTAIN RD
	23 - 17 WESTPORT DR
	24 - 57 WESTPORT DR
	25 - 79 WESTPORT DR
	26 - 107 WESTPORT DR
	27 - 188 PEACH ORCHARD RD
	28 - 11 SKYLINE DR
	29 - 82 TANGLEWOOD RD
	30 - 143 TANGLEWOOD RD
	31 - 86 PEACH ORCHARD RD
	32 - 26 PEACH ORCHARD RD
	33 - 66 PURDY RD
	34 - 23 BUTTERNUT RIDGE RD
	35 - 107 BUTTERNUT RIDGE RD
	36 - 171 SHADYBROOK LANE
	37 - 120 SHADYBROOK LANE
	38 - 47 SHADYBROOK LANE
	39 - 45 ROCKLEDGE DR
	40 - 117 ROCKLEDGE DR
	41 - 31 GAYFIELD RD
	42 - 246 PURDY RD
	43 - 27 COTTAGE GROVE LA
	44 - 39 GARWOOD LANE
	45 - 89 COTTAGE GROVE LA
	46 - 1255 HAMILTON AVE
	47 - 1255 HAMILTON AVE
	48 - 35 DANA DR
	49 - 1255 HAMILTON AVE
	50 - HAMILTON AVE
	51 - 32 FARRELL RD
	52 - 206 EAST MOUNTAIN RD
	53 - 54 FLEETWOOD DR

DATE	LOCATION
	54 - 52 PINERIDGE RD
	55 - 42 OAKRIDGE RD
	56 - 126 PINERIDGE RD
	57 - 171 EAST MOUNTAIN RD
	58 - 1503 HAMILTON AVE
	59 - 1556 HAMILTON AVE
	60 - 1587 HAMILTON AVE
	61 - 669 PROSPECT RD
	62 - 10 GLENROCK RD
	63 - 807 PROSPECT RD
	64 - 51 BATESWOOD RD
	65 - 103 BATESWOOD RD
	66 - 151 BATESWOOD RD
	67 - 18 GLENROCK RD
	68 - 77 GLENROCK RD
	69 - 45 BRACEWOOD RD
	70 - 83 HARWOOD RD
	71 - 92 BRACEWOOD RD
	72 - 154 HARWOOD RD
	73 - 204 HARWOOD RD
	74 - 264 HARWOOD RD
	75 - 54 PIPING ROCK DR
	76 - 100 PIPING ROCK DR
	77 - 152 PIPING ROCK DR
	78 - 29 SADDLE ROCK RD
	79 - 44 SPLIT ROCK DR
	80 - 100 SPLIT ROCK DR
	81 - 176 SPLIT ROCK DR
	82 - 456 PROSPECT RD
	83 - PROSPECT RD

Zone: 17



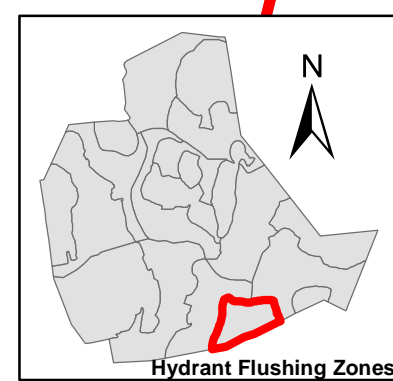
City of Waterbury
BUREAU OF WATER

DO NOT FLUSH
PUMP STATION
HYDRANTS

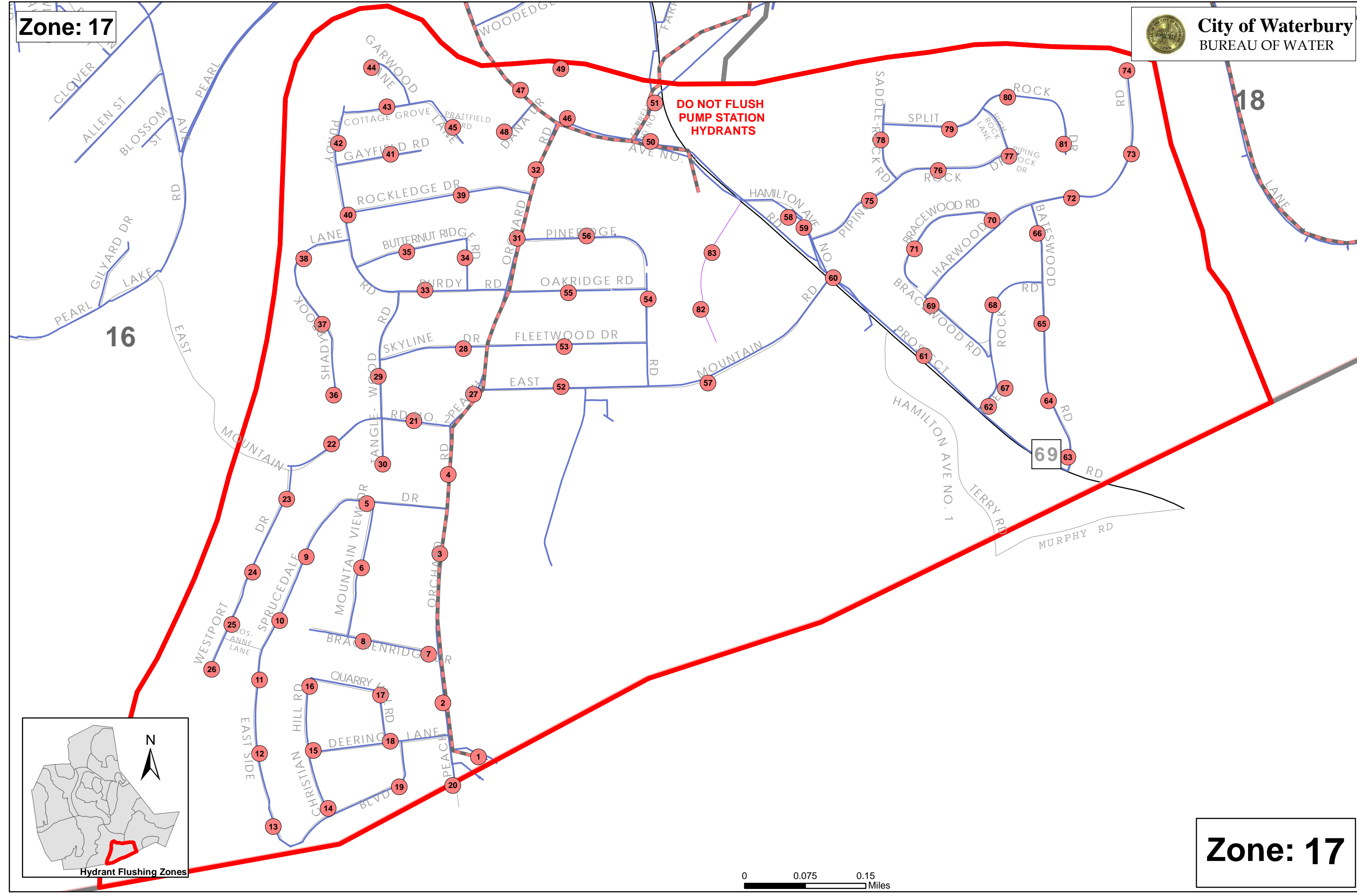

16

18

69



Zone: 17



DATE	LOCATION	DATE	LOCATION	DATE	LOCATION	DATE	LOCATION
	1 - 2247 EAST MAIN ST		54 - 90 CRAIGIE AVE		107 - 41 INTERSTATE LANE		160 - 450 CAPT NEVILLE DR
	2 - 85 FROST RD		55 - 33 PLEASANT VIEW AVE		108 - 53 INTERSTATE LANE		161 - 500 CAPT NEVILLE DR
	3 - 137 FROST RD		56 - 12 LYRIC AVE		109 - INTERSTATE LANE		162 - 500 CAPT NEVILLE DR
	4 - 193 FROST RD		57 - 48 LYRIC AVE		110 - INTERSTATE LANE		163 - 500 CAPT NEVILLE DR
	5 - 164 WOODLAND AVE		58 - @ HILLCREST AVE		111 - INTERSTATE LANE		164 - 562 CAPT NEVILLE DR
	6 - 367 FROST RD		59 - 159 MERILINE AVE		112 - 161 INTERSTATE LANE		165 - 670 CAPT NEVILLE DR
	7 - 429 FROST RD		60 - 109 ROCKAWAY AVE		113 - 174 INTERSTATE LANE		166 - 500 CAPT NEVILLE DR
	8 - 499 FROST RD		61 - 30 MORELAND AVE		114 - 185 INTERSTATE LANE		167 - 84 PROGRESS LANE
	9 - 60 BUCKEY AVE		62 - 107 MORELAND AVE		115 - 206 INTERSTATE LANE		168 - 84 PROGRESS LANE
	10 - 671 MERIDEN RD		63 - 183 MORELAND AVE		116 - 217 INTERSTATE LANE		169 - 84 PROGRESS LANE
	11 - 709 MERIDEN RD		64 - 2922 EAST MAIN ST		117 - 235 INTERSTATE LANE		170 - 84 PROGRESS LANE
	12 - 811 MERIDEN RD		65 - 2922 EAST MAIN ST		118 - 464 REIDVILLE DR		171 - 84 PROGRESS LANE
	13 - 867 MERIDEN RD		66 - 74 MIDLAND RD		119 - 530 REIDVILLE DR		172 - 84 PROGRESS LANE
	14 - 951 MERIDEN RD		67 - 142 MIDLAND RD		120 - 90 SCOTT RD		173 - PROGRESS LANE
	15 - 53 RIDGEFIELD AVE		68 - 51 HILLHOUSE RD		121 - 91 SCOTT RD		
	16 - 125 RIDGEFIELD AVE		69 - 60 DEWBERRY RD		122 - 147 SCOTT RD		
	17 - 187 RIDGEFIELD AVE		70 - 72 DEWBERRY RD		123 - 189 SCOTT RD		
	18 - 275 RIDGEFIELD AVE		71 - 72 DEWBERRY RD		124 - 222 SCOTT RD		
	19 - 51 GREENLEAF AVE		72 - 108 OVERTON AVE		125 - 257 SCOTT RD		
	20 - 129 GREENLEAF AVE		73 - 90 HUNTHILL RD		126 - SCOTT RD		
	21 - 18 ROSEDALE AVE		74 - 121 HILLHOUSE RD		127 - 95 SCOTT RD		
	22 - 79 MIDDLEFIELD AVE		75 - 2988 EAST MAIN ST		128 - 95 SCHRAFFTS DR		
	23 - 320 HOMESTEAD AVE		76 - 3082 EAST MAIN ST		129 - 133 SCHRAFFTS DR		
	24 - 100 MIDDLEFIELD AVE		77 - 3196 EAST MAIN ST		130 - 329 SCHRAFFTS DR		
	25 - 488 HOMESTEAD AVE		78 - 3196 EAST MAIN ST		131 - 329 SCHRAFFTS DR		
	26 - 222 NORTH HARKER AVE		79 - 3250 EAST MAIN ST		132 - 329 SCHRAFFTS DR		
	27 - 20 ERMA DR		80 - 112 PIERPONT RD		133 - 233 STONEFIELD DR		
	28 - 52 IAGROSSI DR		81 - 3255 EAST MAIN ST		134 - 205 STONEFIELD DR		
	29 - 40 WOODBINE ST		82 - 3378 EAST MAIN ST		135 - 205 STONEFIELD DR		
	30 - @ MONTEREY ST		83 - 3396 EAST MAIN ST		136 - 72 STONEFIELD DR		
	31 - 166 WOODBINE ST		84 - 3452 EAST MAIN ST		137 - 72 STONEFIELD DR		
	32 - 69 CEDAR AVE		85 - 3484 EAST MAIN ST		138 - @ MULLOY RD		
	33 - 128 CEDAR AVE		86 - 3528 EAST MAIN ST		139 - 49 PIERPONT RD		
	34 - 2324 EAST MAIN ST		87 - 3722 EAST MAIN ST		140 - 181 MULLOY RD		
	35 - 2309 EAST MAIN ST		88 - 3584 EAST MAIN ST		141 - 76 CAPT NEVILLE DR		
	36 - 2324 EAST MAIN ST		89 - 3800 EAST MAIN ST		142 - @ CAPT NEVILLE DR		
	37 - 2457 EAST MAIN ST		90 - 3800 EAST MAIN ST		143 - 30 BROADWAY ST		
	38 - 2500 EAST MAIN ST		91 - 73 BRYAN ST		144 - 108 CAPT NEVILLE DR		
	39 - 10 SCOTT RD		92 - 31 ALTON ST		145 - 204 AUSTIN RD		
	40 - 2714 EAST MAIN ST		93 - 19 DAVIS ST		146 - 204 AUSTIN RD		
	41 - @ HAYES AVE		94 - 497 PLANK RD		147 - 43 MATTATUCK HEIGHTS		
	42 - 60 HAYES AVE		95 - 279 PLANK RD		148 - 66 MATTATUCK HEIGHTS		
	43 - 61 KRAMER AVE		96 - 37 FAIRBANKS ST		149 - 110 MATTATUCK HEIGHTS		
	44 - 28 HARKER AVE		97 - 609 PLANK RD		150 - 110 MATTATUCK HEIGHTS		
	45 - 74 HARKER AVE		98 - 636 PLANK RD EAST		151 - 137 MATTATUCK HEIGHTS		
	46 - 49 ELLSMERE AVE		99 - 636 PLANK RD EAST		152 - 150 MATTATUCK HEIGHTS		
	47 - 2748 EAST MAIN ST		100 - 666 PLANK RD EAST		153 - 170 MATTATUCK HEIGHTS		
	48 - 2896 EAST MAIN ST		101 - 2714 EAST MAIN ST		154 - 45 AUSTIN RD		
	49 - 60 WHITECROFT LANE		102 - REIDVILLE DR		155 - 76 MATTESON ST		
	50 - 61 PINEHURST AVE		103 - 160 KUKAS LANE		156 - 3580 EAST MAIN ST		
	51 - 103 PINEHURST AVE		104 - 344 REIDVILLE DR		157 - 204 AUSTIN RD		
	52 - 60 STOKES AVE		105 - 344 REIDVILLE DR		158 - 400 CAPT NEVILLE DR		
	53 - 63 HILLCREST AVE		106 - 410 REIDVILLE DR		159 - 400 CAPT NEVILLE DR		

Zone: 18



City of Waterbury
BUREAU OF WATER

DO NOT FLUSH
PUMP STATION
HYDRANTS

15

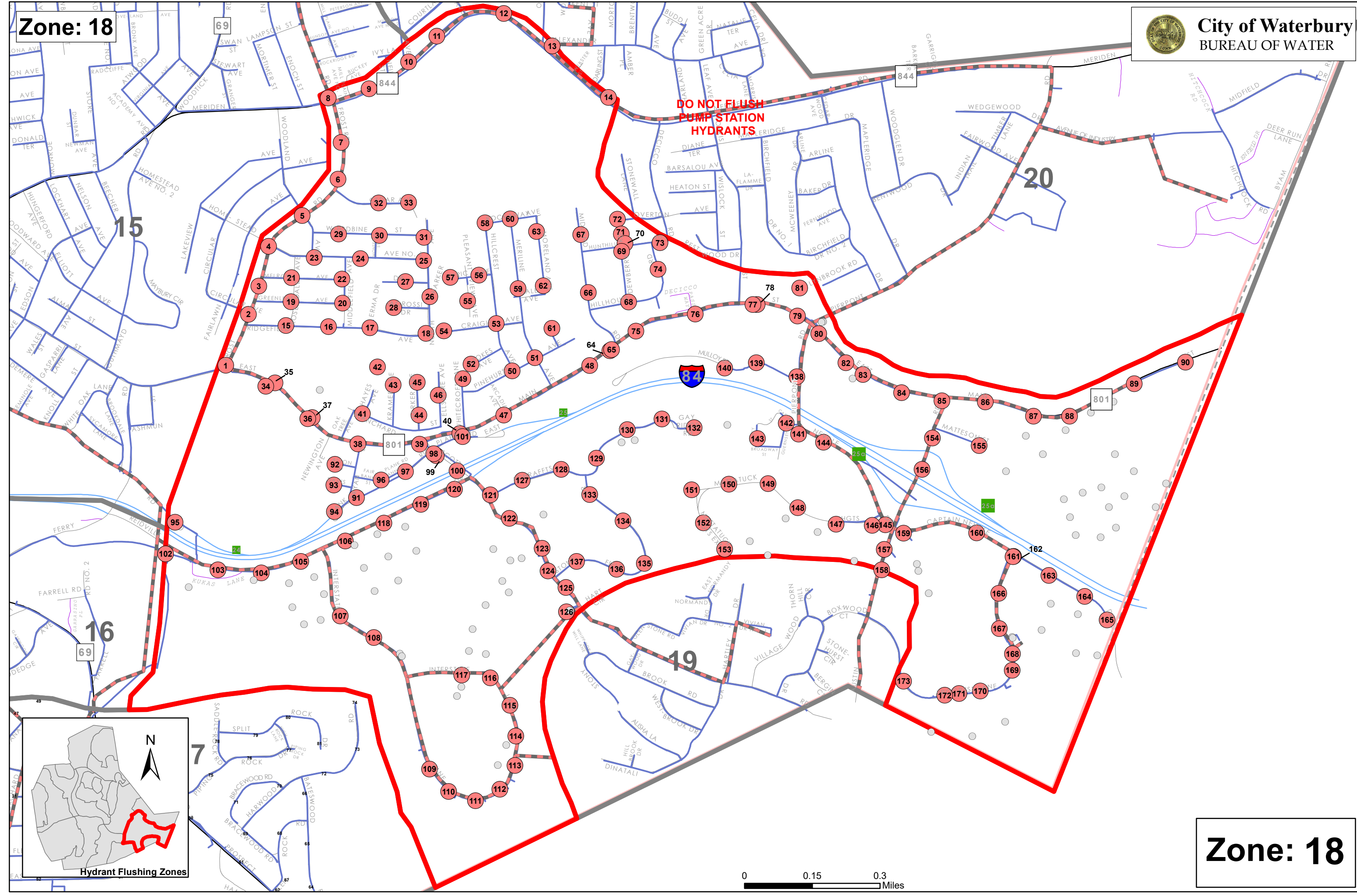

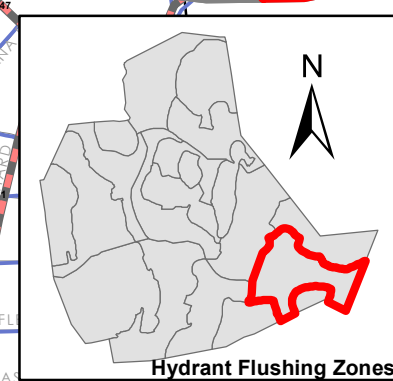
20

19

16

7

Zone: 18



DATE	LOCATION	DATE	LOCATION
	1 - SCOTT RD		54 - 52 PINERIDGE RD
	2 - 62 HARTLEY DR		55 - 42 OAKRIDGE RD
	3 - 106 HARTLEY DR		56 - 126 PINERIDGE RD
	4 - 11 EAST NORMANDY DR		57 - 171 EAST MOUNTAIN RD
	5 - 45 NORMANDY DR		58 - 1503 HAMILTON AVE
	6 - 48 VIVIAN DR		59 - 1556 HAMILTON AVE
	7 - 82 GLENSTONE RD		60 - 1587 HAMILTON AVE
	8 - 412 SCOTT RD		61 - 669 PROSPECT RD
	9 - 303 SCOTT RD		62 - 10 GLENROCK RD
	10 - 36 HART CIRCLE		63 - 807 PROSPECT RD
	11 - 482 SCOTT RD		64 - 51 BATESWOOD RD
	12 - 31 STONY BROOK RD		65 - 103 BATESWOOD RD
	13 - 93 STONY BROOK RD		66 - 151 BATESWOOD RD
	14 - 378 SCOTT RD		67 - 18 GLENROCK RD
	15 - 131 STONY BROOK RD		68 - 77 GLENROCK RD
	16 - 6 WHIPPOORWILL LA		69 - 45 BRACEWOOD RD
	17 - 187 STONY BROOK RD		70 - 83 HARWOOD RD
	18 - 237 STONY BROOK RD		71 - 92 BRACEWOOD RD
	19 - 51 DINATALI DR		72 - 154 HARWOOD RD
	20 - 35 WEST BROOK DR		73 - 204 HARWOOD RD
	21 - 111 DINATALI DR		74 - 264 HARWOOD RD
	22 - 51 ALISHA LANE		75 - 54 PIPING ROCK DR
	23 - 191 ALISHA LANE		76 - 100 PIPING ROCK DR
	24 - 177 DINATALI DR		77 - 152 PIPING ROCK DR
	25 - 226 DINATALI DR		78 - 29 SADDLE ROCK RD
	26 - 226 DINATALI DR		79 - 44 SPLIT ROCK DR
	27 - 552 SCOTT RD		80 - 100 SPLIT ROCK DR
	28 - 568 SCOTT RD		81 - 176 SPLIT ROCK DR
	29 - 515 SCOTT RD		82 - 456 PROSPECT RD
	30 - 296 AUSTIN RD		83 - PROSPECT RD
	31 - 296 AUSTIN RD		
	32 - 535 SCOTT RD		
	33 - 535 SCOTT RD		
	34 - 535 SCOTT RD		
	35 - 535 SCOTT RD		
	36 - 535 SCOTT RD		
	37 - 400 CAPT NEVILLE DR		
	38 - 411 AUSTIN RD		
	39 - 411 AUSTIN RD		
	40 - 411 AUSTIN RD		
	41 - PROGRESS LANE		
	42 - 400 CAPT NEVILLE DR		
	43 - 27 COTTAGE GROVE LA		
	44 - 39 GARWOOD LANE		
	45 - 89 COTTAGE GROVE LA		
	46 - 1255 HAMILTON AVE		
	47 - 1255 HAMILTON AVE		
	48 - 35 DANA DR		
	49 - 1255 HAMILTON AVE		
	50 - HAMILTON AVE		
	51 - 32 FARRELL RD		
	52 - 206 EAST MOUNTAIN RD		
	53 - 54 FLEETWOOD DR		

Zone: 19

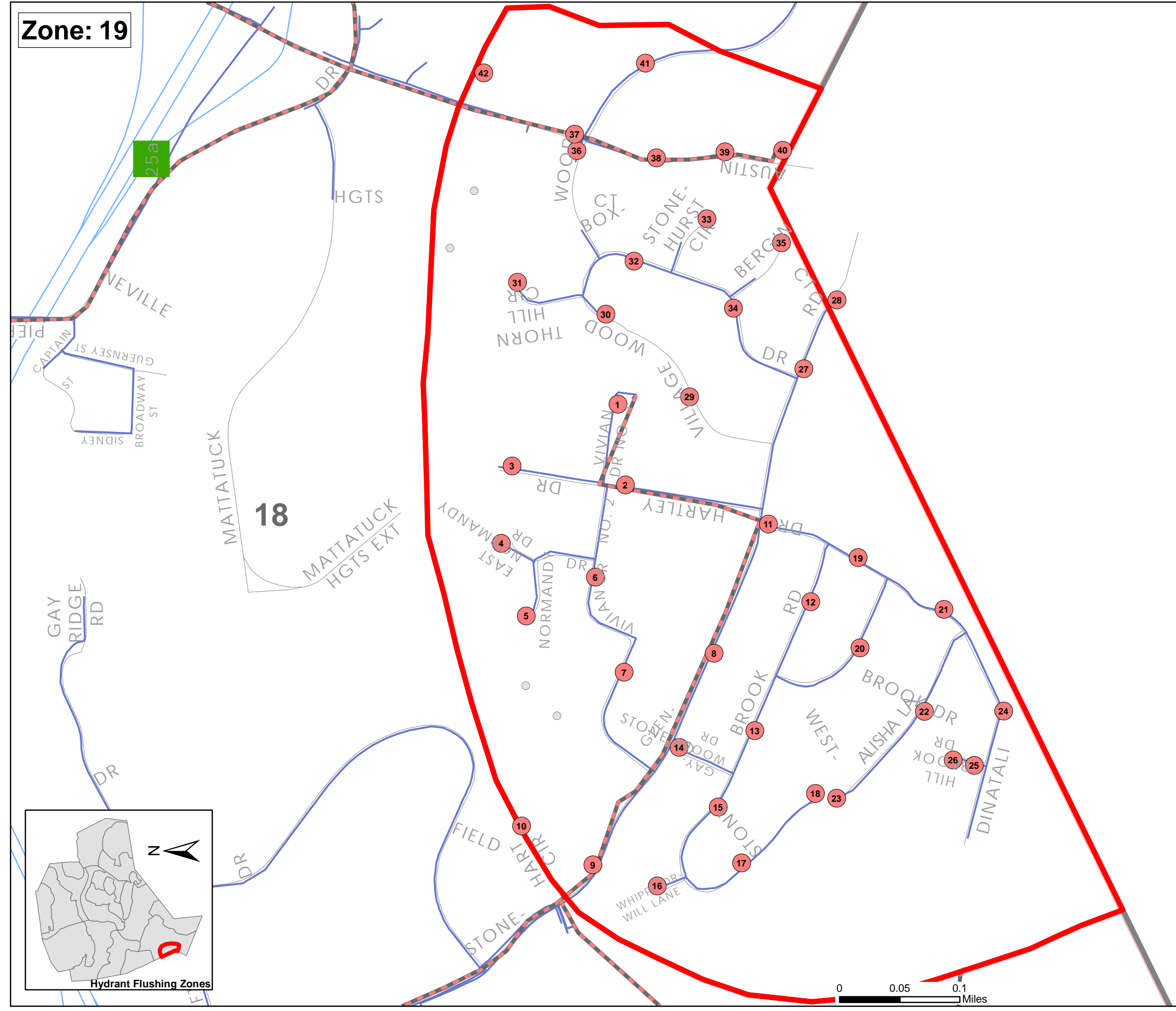

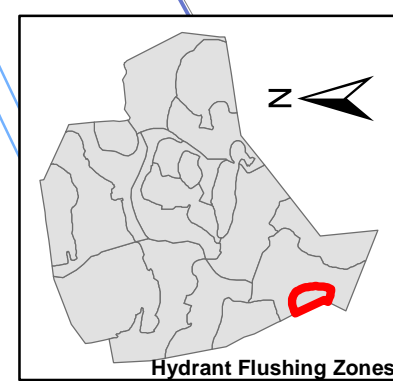


City of Waterbury
BUREAU OF WATER

25a

18

Zone: 19

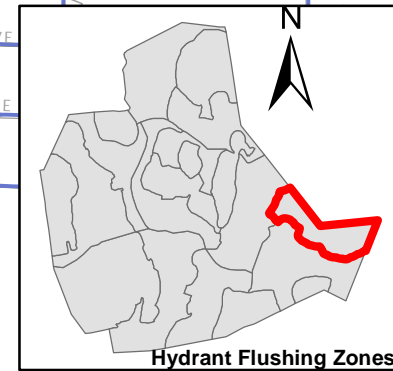
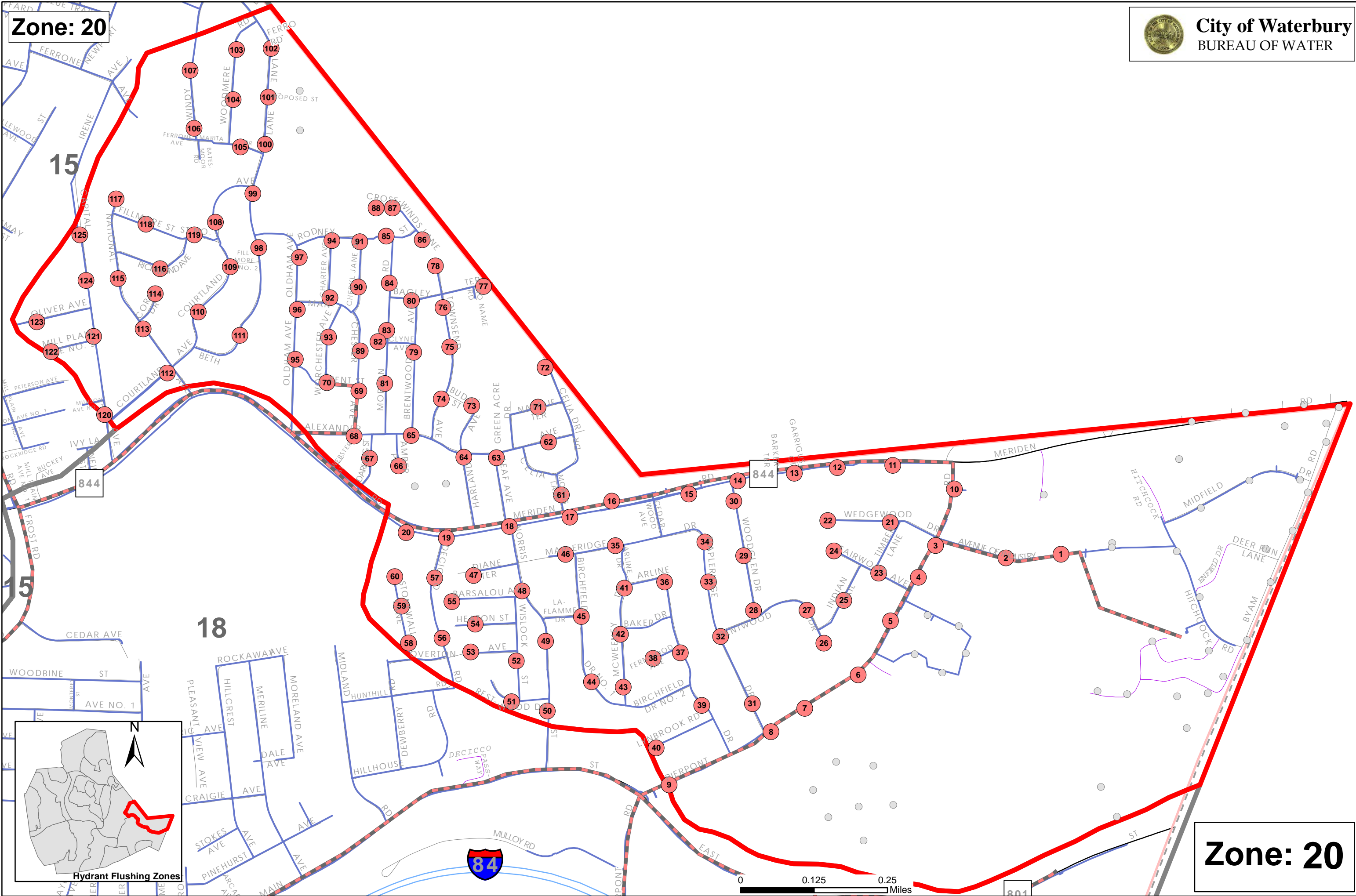


DATE	LOCATION	DATE	LOCATION	DATE	LOCATION
	1 - 141 AVENUE OF INDUSTRY		54 - 34 HEATON ST		107 - 308 WINDY DR
	2 - 95 AVENUE OF INDUSTRY		55 - 63 BARSALOU AVE		108 - 262 COURTLAND AVE
	3 - @ AVENUE OF INDUSTRY		56 - 125 DECICCO RD		109 - 21 FILLMORE ST
	4 - 440 PIERPONT RD		57 - 41 DECICCO RD		110 - 164 COURTLAND AVE
	5 - 415 PIERPONT RD		58 - 81 OVERTON AVE		111 - 54 BETH LANE
	6 - 300 PIERPONT RD		59 - 81 OVERTON AVE		112 - 29 COURTLAND AVE
	7 - 300 PIERPONT RD		60 - 78 STONEWALL LANE		113 - 95 NATIONAL AVE
	8 - 300 PIERPONT RD		61 - 1139 MERIDEN RD		114 - 32 CORAL DR
	9 - 164 PIERPONT RD		62 - 242 ALEXANDER AVE		115 - 157 NATIONAL AVE
	10 - 1500 MERIDEN RD		63 - 52 LEAF AVE		116 - 33 RICHMOND AVE
	11 - 1426 MERIDEN RD		64 - 54 HARLAND AVE		117 - 253 NATIONAL AVE
	12 - 1400 MERIDEN RD		65 - 108 ALEXANDER AVE		118 - 142 FILLMORE ST
	13 - 1344 MERIDEN RD		66 - 34 AMBER PLACE		119 - 86 FILLMORE ST
	14 - 146 WOODGLEN DR		67 - 33 DARLING ST		120 - 55 CAPITOL AVE
	15 - 1244 MERIDEN RD		68 - 54 ALEXANDER AVE		121 - 155 CAPITOL AVE
	16 - 1175 MERIDEN RD		69 - 40 MANCHESTER AVE		122 - 244 MILL PLAIN AVE
	17 - 1132 MERIDEN RD		70 - 45 KENT ST		123 - 34 OLIVER AVE
	18 - 1078 MERIDEN RD		71 - 33 NATALIE TERR		124 - 215 CAPITOL AVE
	19 - 1030 MERIDEN RD		72 - 215 CELIA DR		125 - 271 CAPITOL AVE
	20 - 1014 MERIDEN RD		73 - 17 BUDD ST		
	21 - 14 TIMBER LANE		74 - 45 TOWNSEND AVE		
	22 - 138 WEDGEWOOD DR		75 - 111 TOWNSEND AVE		
	23 - 59 TIMBER LANE		76 - 161 TOWNSEND AVE		
	24 - 100 FAIRWOOD AVE		77 - 110 BAGLEY TERR		
	25 - 37 INDIAN TRAIL		78 - 211 TOWNSEND AVE		
	26 - 81 INDIAN TRAIL		79 - 73 BRENTWOOD AVE		
	27 - 70 BENTWOOD DR		80 - 111 BRENTWOOD AVE		
	28 - 9 WOODGLEN DR		81 - 39 MORTON RD		
	29 - 73 WOODGLEN DR		82 - 32 CLYNE AVE		
	30 - 135 WOODGLEN DR		83 - 32 CLYNE AVE		
	31 - 30 MAPLERIDGE DR		84 - 123 MORTON RD		
	32 - 90 MAPLERIDGE DR		85 - 161 RODNEY ST		
	33 - 142 MAPLERIDGE DR		86 - 178 RODNEY ST		
	34 - 184 MAPLERIDGE DR		87 - 35 CROSSWINDS LANE		
	35 - 280 MAPLERIDGE DR		88 - 45 CROSSWINDS LANE		
	36 - 191 ARLINE DR		89 - 72 MANCHESTER AVE		
	37 - 103 ARLINE DR		90 - 29 CHERYL JANE DR		
	38 - 60 FERNWOOD AVE		91 - 169 CHERYL JANE DR		
	39 - 51 ARLINE DR		92 - 130 MANCHESTER AVE		
	40 - 55 LYNBROOK RD		93 - 92 WORCESTER AVE		
	41 - 131 MCWEENEY DR		94 - 106 CHARTER AVE		
	42 - 87 MCWEENEY DR		95 - 64 OLDHAM AVE		
	43 - 25 MCWEENEY DR		96 - 112 OLDHAM AVE		
	44 - 161 BIRCHFIELD DR		97 - 160 OLDHAM AVE		
	45 - 63 BIRCHFIELD DR		98 - 138 BETH LANE		
	46 - 324 MAPLERIDGE DR		99 - 198 BETH LANE		
	47 - 67 DIANE TERR		100 - 242 BETH LANE		
	48 - 8 BARSALOU AVE		101 - 278 BETH LANE		
	49 - 108 NORRIS ST		102 - 322 BETH LANE		
	50 - 170 NORRIS ST		103 - 78 WOODMERE RD		
	51 - 37 RESTWOOD DR		104 - 42 WOODMERE RD		
	52 - 58 WISLOCK ST		105 - 15 MARITA DR		
	53 - 38 OVERTON AVE		106 - 362 WINDY DR		

Zone: 20



City of Waterbury
BUREAU OF WATER



Hydrant Flushing Zones

0 0.125 0.25 Miles

Zone: 20